

Lindsay Heights

NEIGHBORHOOD IMPROVEMENT DISTRICT 12

2025 PROPOSED OPERATING PLAN



OCTOBER 1ST, 2024

PREPARED FOR:

COMMERCIAL CORRIDOR TEAM
809 N. BROADWAY RM.104
MILWAUKEE, WI 53202

FISCAL AGENT:

WALNUT WAY CONSERVATION CORP
2240 N. 17TH STREET
MILWAUKEE, WI 53205

TABLE OF CONTENTS

Lindsay Heights NID 12 Operating Plan

Appendices

- A. NID Statute
- B. Petition for the Creation of the Lindsay Heights NID
- C. Proposed Boundary Map
- D. Property & Assessment List
- E. Proposed Operating Budget 2025
- F. 2022 Milwaukee Housing Conditions Report – RON Coalition

Lindsay Heights - Neighborhood Stats (Note: Information collected from Data You Can Use)

Population by Race - 87% of Lindsay Heights residents are African American compared to 39% citywide.

Population by Race

Population 8,888
White alone 185
Black or African American alone 7,720
American Indian 10
Alaska Native alone 10
Asian alone 331
Some other race 17
Two or more races 371
Hispanic or Latino 254

Population Sex by Age - The percentage of the population under age 18 is higher in the Lindsay Heights neighborhood than the city as a whole.

Total: 8,888

Male: 4,148

Under 5 years 501
5 to 9 years 286
10 to 14 years 389
15 to 17 years 381
18 and 19 years 162
20 years 124
21 to 24 years 183
25 to 34 years 409
35 to 54 years 1,078
55 to 66 years 451
67 years and older 184

Female: 4740

Under 5 years 313
5 to 9 years 583
10 to 14 years 567
15 to 17 years 294
18 and 19 years 177
20 years 42
21 to 24 years 226
25 to 34 years 702
35 to 54 years 1,155
55 to 66 years 375
67 years and older 306

Vehicles per Household - Nearly a third (31%) of Lindsay Heights households have no vehicle available compared to 18% of households citywide.

Total: 2,765

No vehicle available 851
1 vehicle available 1,213
2 vehicles available 550
3 vehicles available 95

4 or more vehicles available 56

Employment Status by Sex - Almost one quarter (23%) of people 20-64 years old in Lindsay Heights are unemployed and actively seeking employment, compared with 12% citywide.
Age 20 to 64 years 4,625 - 58.2% not working

Sex

Male 2,160 - 60.0% Not working

Female 2,465 - 56.8% Not working

With children

<6 years 549 - 48.2 Not working

(NOTE: Median household income 38, 230 compared to the National average of \$62, 843

2025 Proposed NID Operating Plan

Lindsay Heights Neighborhood Improvement District 12

I. INTRODUCTION

A. Background

In 2006, the State of Wisconsin signed into law the 2005 Wisconsin ACT 186, a legislative declaration created to give Wisconsin municipalities (i.e., cities, villages and towns) the power to establish one or more Neighborhood Improvement Districts (NID) within their community. An assessment methodology is developed to allow the assessable residential and commercial properties within the geographic area to contribute to programs aimed at neighborhood improvements and other activities as approved by the NID Board. The ACT was drafted like the business improvement district statute.

The City of Milwaukee has received a petition from property owners which requests creation of a Neighborhood Improvement District for the purpose of restoring and renewing the Lindsay Heights neighborhood area on Milwaukee's near north side (see Appendix B). The Lindsay Heights NID 12 was **created by the City of Milwaukee 2022 resolution #211511** and its first year of operation was 2023. The NID law requires that every district have an annual Operating Plan. This document is the Proposed Operating Plan for the Lindsay Heights Neighborhood Improvement District. The NID proponents are prepared in this Plan with technical assistance from the City of Milwaukee Department of City Development.

B. Physical Setting

The general boundaries for the Lindsay Heights Neighborhood Improvement District ("LH NID") are North 20th Street to the west, North 6th Street to the east, West Locust Street to the north and West Walnut Street to the south, excluding properties included in the North Avenue Market Place BID 32. For a specific boundary, see Appendix C.

Throughout its history the Lindsay Heights neighborhood has often been associated with other names and shifting populations, and is known to be home to one of the stops along the Underground Railroad, what is now known as Clarence and Cleopatra Johnson Park. Johnson Park is a thriving hub for African Americans; Lindsay Heights is now known as the home of "Cultural Pioneers". Lindsay Heights is named after Bernice Lindsay. In 1977, today Lindsay Heights boasts a collective of businesses, community organizations, and residents who are now leading efforts to community engagement encouraging Healthier Life Styles for health and wellness, and entrepreneurship through Walnut Way. Walnut Way Conservation Corp is housed in a building once slated for demolition during a time in the late 1990's when the neighborhood was rife with mental illness, drugs use and gun violence. In 2002, founders Sharon and Larry Adams rallied neighbors to take back their neighborhood and create what is now an active community resource center that tends a thriving orchard, rain gardens, gardens and a hub that provides employment pathways. Walnut Way also supports a health and wellness program for men and women. They also drive the Lindsay Heights Neighborhood Initiative and helped develop the Innovation & Wellness Commons. Over the past two decades Lindsay Heights has been consistently deteriorating housing stock and plagued with crime. Lindsay Heights NID 12 is currently being transformed by dedicated residents working to increase social cohesiveness, economic mobility and improved health outcomes for the area.

Lindsay Heights NID 12 is the closest neighborhood to downtown on Milwaukee's north side. It is less than 10 minutes from Lake Michigan, making it a prime location for perpetual redevelopment and homeownership making it an ideal location to live, work and play. New homes are being built and others renovated, new urban gardens and pocket parks dot the landscape as existing residents seek to increase their power, equity and prevent the erosion of the existing homeownership and its foundation for generational wealth among residents, specifically African Americans.

Though blocks in Lindsay Heights NID 12 are on a regular grid, street widths and lot sizes vary considerably. Lot sizes vary, ranging from 30' by 120' in the southern areas in Lindsay Heights and 50' by 130' on the north side of Lindsay Heights. To date, there are 2,765 properties and 900 are owner occupied with another 1,776 being rental units. New home construction in Lindsay Heights is on an uptick with multiple subdivisions in the area active with new in-fill home development. Of all properties in Lindsay Heights 65% were built in 1939 or earlier. The primary forms of housing in the Lindsay Heights NID 12 area are single family residences and unit over unit duplexes.

The Lindsay Heights NID 12 is also home to key "social and economic support" organizations, MPS schools and choice school options like charter schools etc..., United Neighborhood Community Center, Running Rebels, North Avenue Ambassadors, Cross Lutheran Church, and Ron Coalition to name a few.

C. Principal Office

Lindsay Heights NID 12 stands as its principal entity. Our Fiscal agent is Walnut Way Conservation Corp. directed by Antonio Butts. WWCC has provided a furnished office space, conference room use, internet access and zoom access since 2023 located in the Innovation Wellness Commons 1609 W North Ave..

II. DISTRICT BOUNDARIES

Boundaries of the proposed district are shown on the map in Appendix C of this plan. A listing of the properties included in the district is provided in Appendix D. The description in Section I. B is a general description of the boundary. In the event of a discrepancy. Appendix D shall control The Boundaries are herein referred to as "Lindsay Heights NID Area."

III. PROPOSED OPERATING PLAN

A. Plan Objectives

The objective of the Lindsay Heights NID is to provide assistance to homeowners, offer assistance in community improvement projects in order to eliminate blight, offer assistance in public safety for residents, offering clean up services for the neighborhoods, stabilize the housing stock and housing related issues, install neighborhood lighting for safety concerns, add distinctive neighborhood signage, enhanced green space and landscaping for a healthier environment and the removal of heat islands while also positioning the area for equity and inclusion in development with the City of Milwaukee and its resources, and otherwise enhance the Lindsay Heights NID.

- **Proposed Activities**

Principle activities to be engaged in by the district during the third year of operation will include:

- 1. Assistance to Homeowners**

- Will begin to allocate grant funds Using RON CO data 2024 which will provide financial assistance to homeowners, “especially seniors” and long-standing residents (10 yrs. or more) in the Lindsay Heights NID12 Area through modest grants (e.g. \$500 - \$5,000 each) to make the following improvements to their properties:
 - o Energy efficiency improvements
 - o Repairs to increase water conservation
 - o Repairs to the structural condition of the property (including roof repairs)
 - o Safety improvements (including lighting, fencing and garages)
 - o Plumbing, electrical, and heating improvements
 - o Repairs that are essential for bringing properties into compliance with city building codes and repairs to increase the curb appeal of property (“Improvements”).
 - o Engage renter population within LH to provide support, resources, and access to homeownership
- The Board of Directors of the Lindsay Heights NID may at any time amend the amount of each grant, the number of grants, and any qualifying criteria.

- 2. Blight Elimination Projects**

- Sustain the work of existing neighborhood organizations, including, but not limited to:
 - o Johnson Park Neighborhood Association
 - o North Division Neighborhood Association
 - o Lindsey Height Resident led Neighborhood Group
 - o Other resident groups such as Block Clubs
 - o Running Rebels
 - o North Avenue Ambassadors
 - o Cross Lutheran Church
- Each neighborhood organization, block club, or group of residents shall develop a simplified work plan that includes community improvement projects which may include:
 - o Advertising material for the neighborhood
 - o Providing resource materials to residents
 - o Hosting community events
 - o Beautification projects
- Projects will be funded to the extent funds are available by action of the Lindsay Heights NID Board of Directors.

Lindsay Heights NID 12 Board will work with fiscal agent accountant to develop a system for documentation for these programs and any other programs/projects planned for accurate auditing purposes, (i.e. invoicing requirements, payments documentation, receipts, etc.)

3. Build resident leadership capacity and increase civic participation

- Continue to provide ongoing resident leadership training and capacity building for sustainable and transformative NID 12 governances.
- The Lindsay Heights NID 12 will implement a transparent election process to establish annual leadership that are elected according to the Lindsay Heights NID 12 bylaws. The by-laws that are currently in place shall describe all the positions, and the major responsibilities expected from each position.
- Lindsay Heights NID 12 Board members will consistently devote adequate time each month to perform duties effectively and efficiently.
- Set realistic goals through “consensus building” activities that stand a greater chance of success. While recognizing accomplishments made for and by Lindsay Heights Residents.
- Provide energetic participation and ongoing communication to drive positive reinforcements.

C. Proposed Expenditures

The Proposed Budget is attached as Appendix E. Only the Lindsay Heights NID 12 Board of Directors shall have the authority and responsibility to prioritize expenditures and to revise the budget as necessary to match the funds available.

D. Financing Method

It is proposed to raise approximately \$144,150.00 through Lindsay Heights NID 12 assessments (see Appendix D). Funds may also be pursued from foundations and other available resources. The Lindsay Heights NID may seek private financing for programming secured by this years or future operating years of the Lindsay Heights NID 12. The Lindsay Heights NID 12 Board of Directors shall have the authority and responsibility to prioritize expenditures and to revise the budget as necessary to match the funds available.

E. Organization of Lindsay Heights NID 12 Board

Lindsay Heights NID 12, shall hold annual meetings to elect Directors to the Board consistent with terms of this subsection and the by-laws of the Lindsay Heights NID 12. The Board's primary responsibility will be the implementation of this Operating Plan. This will require the board to negotiate with providers of services and materials to carry out the plan to enter into various

contracts; to monitor development activity; to periodically revise the Operating Plan; to ensure district compliance with the provisions of applicable statutes and regulations; and to make reimbursements for any overpayments of Lindsay Heights NID 12 assessments.

State law requires:

1. That NID 12 board be composed of at least five directors and that **ALL** the board directors be owners or occupants of property within the district.
2. The local legislative body NID 12 must set the time and place for a meeting at which directors of the board will be elected and shall publish a Class 2 notice under Ch. 985 that contains the information. The notice shall specify that all individuals who either own or occupy real property within the neighborhood improvement district are eligible to serve on the board and vote at the election.

It is mandated that the Lindsay Heights NID 12 Board be structured and operate in accordance with the by-laws, which is consistent with the following:

1. Board Size: Minimum of five (5) and up to nine (9) directors to complete the NID 12 board.
2. Composition: All NID 12 board members shall be owners or occupants of property within the district. The number of NID 12 board members who represent commercial and residential properties shall be set as close as possible to the proportion of each type of property to the total assessed value of all property in the district.
3. Term: Terms for the members of the NID 12 board shall be for a period of one year. Directors may be re-elected annually.
4. Compensation: All NID12 Board member shall receive fifty dollars per quarterly meeting not exceeding the amount of two hundred dollars per board member per year.
5. Meetings: The NID 12 Board shall adopt rules of order (by-laws) to govern the conduct of its meetings. The NID 12 Board shall meet regularly, at least once every 3 months. The majority of the Board Members must be present for the quorum in order for official decisions to be made. The Board shall be governed by and comply with Wisconsin public records and opening meetings law.
6. Staffing and Office: The NID 12 Board may employ staff and/or contract for staffing services pursuant to this Operating Plan and subsequent modifications thereof. The NID 12 Board may also maintain an office for the district, which shall be located within the District.
7. Method of Electing Directors to District Board: An annual meeting at which directors of the NID 12 Board will be elected shall be held on the third Tuesday of March of each year of the district's existence. Prior to the meeting, the City shall publish a Class 2 notice that contains the time and location for the annual meeting. The notice shall specify that all individuals who either own or occupy real property within the District are eligible to serve on the NID 12 Board and vote at

the election.

8. Changes: Any change in the NID 12 Board size, composition or election methodology must be approved by a two-thirds (2/3) majority of the entire Board.

F. Relationship to other Organizations:

The Lindsay Height NID 12 shall be a separate entity supported by Walnut Way Conservation Corp notwithstanding the fact that members, officers and directors are supported by one another. A non-profit organization will not operate as the Lindsay Heights NID 12 “Fiscal Agent”, not subject to the open meeting law, and not subject to the public record law except for its records generated and meetings held in connection with the Lindsay Heights NID 12 Board. Walnut Way Conservation Corp may and is intended to contract with the Lindsay Heights NID 12 to provide services to the Lindsay Heights NID 12 in accordance with this Operating Plan or until further notice.

IV. METHOD OF ASSESSMENT

A. Assessment Rate and Method

The principle behind the assessment methodology is that each property should contribute to the Lindsay Heights NID 12 in proportion to the benefit derived from the Lindsay Heights NID 12. After consideration of other assessment methods, it was determined that for residential properties, the number of residential units was the characteristic most directly related to the potential benefit provided by the Lindsay Heights NID 12.

Therefore, a fixed assessment of \$50 per dwelling unit was selected as the basic assessment methodology for properties in Lindsay Heights NID 12. Multi-family dwellings (residences with two or more dwelling units) shall be assessed \$50 per unit. A fixed assessment of \$25 per vacant land was selected as the basic assessment methodology for vacant land properties in the LH NID 12. Properties in the area which fall within pre-existing Business Improvement Districts (BIDs) are omitted from Lindsay Heights NID 12.

Maintaining an equitable relationship between the Lindsay Heights NID 12 assessment and the expected benefits requires an adjustment to the basic assessment method. To prevent the disproportional assessment of a small number of high value properties.

As of March 2023, the property in the proposed district had approximately 2,795 parcels and would generate a total NID 12 assessment revenue of approximately \$138,675. Appendix D shows the projected Lindsay Heights NID 12 assessment for each property included in the district.

The assessment assigned to each parcel based on this formula is herein referred to as “Lindsay Heights NID 12 Assessment.” Any Lindsay Heights NID 12 Assessments related to a previous year, or years may not be contested. Any Lindsay Heights NID 12 Assessment related to this Operating Plan may only be contested prior to approval and adoption of this Operating Plan by the City Council.

V. PLAN AND ORDERLY DEVELOPMENT OF THE CITY

A. City Plans

- In February 1978, the Common Council of the City of Milwaukee adopted a Preservation Policy as the policy basis for its Comprehensive Plan and as a guide for its planning.

programming and budgeting decisions. The Common Council reaffirmed and expanded the Preservation Policy in Resolution File Number 881978, adopted January 24, 1989.

- The Preservation Policy emphasizes maintaining Milwaukee's present housing, jobs, neighborhoods, services, and tax base rather than passively accepting loss of jobs and population or emphasizing massive new development. In its January 1989 reaffirmation of the policy, the Common Council gave new emphasis to forging new public and private partnerships to accomplish preservation.
- The district is a means of formalizing and funding the public-private partnership between the City and property owners in the Lindsay Heights neighborhood and for furthering preservation and redevelopment in this portion of the City of Milwaukee. Therefore, it is fully consistent with the City's Comprehensive Plan and Preservation Policy.

B. City Role in District Operation

The City of Milwaukee has committed to helping private property owners in the district promote its development. To this end, the city is expected to play a significant role in the creation of the Neighborhood Improvement District 12 and in the implementation of the Operating Plan. In particular, the city will:

- Provide technical assistance to the proponents of the district through adoption of the Plan and aid as appropriate thereafter.
- Monitor and, when appropriate, apply for outside funds that could be used in support of the district.

- Collect assessments, maintain in a segregated account, and disburse the monies of the district.
- Receive annual audits as required per sec. 66.1110 (4)(c) of the NID law.
- Provide the board, through the Tax Commissioner's Office on or before June 30th of each Plan year, with the official City records and the assessed value of each tax key number with the district, as of January 1st of each Plan year, for purposes of calculating the NID 12 assessments.
- Encourage the State of Wisconsin, Milwaukee County and other units of government to support the activities of the district.

VI. PLAN APPROVAL PROCESS

A. Public Review Process

The Wisconsin Neighborhood Improvement District law establishes a specific process for reviewing and approving proposed districts. Pursuant to the statutory requirements, the following process will be followed:

1. The Milwaukee City Plan Commission will review the proposed district boundaries and proposed Operating Plan and will then set a date for a formal public hearing.
2. The City Plan Commission will send, by certified mail, a public hearing notice and a copy of the proposed Operating Plan to all owners of real property within the proposed district. In addition, a Class 2 notice of the public hearing will be published in a local newspaper of general circulation.
3. The City Plan Commission will hold a public hearing, will approve or disapprove the Plan, and will report its action to the Common Council.
4. The Community & Economic Development Committee will review the proposed NID Plan at a public meeting and will make a recommendation to the full Common Council.
5. The Common Council will act on the proposed NID Plan.
6. If adopted by the Common Council, the proposed NID Plan is sent to the Mayor for his approval.
7. If approved by the Mayor, the NID is created.

B. Termination of the NID 12

The City may terminate the Neighborhood Improvement District 12 if, one of the following occurs:

- One year after the initial operating plan has been adopted, the owners or property assessed under the operating plan having a valuation equal to more than 50% of the valuation of all properties assessed under the operating plan, using the method of valuation specified in the operating plan, or the owners of the property assessed under the operating plan having an assessed valuation equal to more than 50% of the assessed valuation of all property assessed under the operating plan, may file a petition to terminate with the city's planning commission.
- Within 30 days after filling the petition, the planning commission must hold a public hearing on the proposed termination, with notice to all owners of property within the NID 12. It is required that the operating plan and a copy of a detailed map showing the boundaries of the NID 12 be sent by certified mail to all owners.

If after the expiration period of 30 days following the date of the hearing, the property owners have met the valuation requirements stated above. (Paragraph #1); the request to terminate the NID 12 may be granted by the municipality. The municipality shall terminate the NID 12 on the date that the obligation with the latest completion date entered to implement the operating plan expires.

NOTE: If a NID has a long-term obligation, such as a streetscape improvement project, the NID must continue its existence until the obligation is satisfied.

VII. FUTURE YEAR OPERATING PLANS

A. Phased Development

Section 66.1110 (4)(b) of the NID law requires the board and the City to annually review and make changes as appropriate in the Operating Plan. Therefore, while this document outlines in general terms the complete development program, it focuses upon Year One activities, and information on specific assessed values, budget amounts and assessment amounts are based on Year One conditions.

B. Amendment, Severability and Expansion

This Lindsay Heights NID 12 has been created under authority of Section 66.1110 of the Statutes of the State of Wisconsin ("NID Statute"). Should any court find any portion of this Statute invalid or unconstitutional, its decision will not invalidate or terminate the Lindsay Heights NID and this Lindsay Heights NID 12 Operating Plan shall be amended to conform to the law without need of re- establishment.

Should the legislature amend the Statute to narrow or broaden the process of a NID 12 to exclude or include as assessable properties a certain class or classes of properties, then this NID 12 Plan may be amended by the Common Council of the City of Milwaukee as and when it conducts its annual Operating Plan approval and without necessity to undertake any other act.

2025 LH NID BOARD OF DIRECTOR

NAME	POSITION	ADDRESS	EMAIL
James Green	Chairperson	2435 N 8 th St	Jge2435@icloud.com
Robert Browne	Vice Chairperson	1722 N 20th Street	brownere22@gmail.com
Geneva Jones	Secretary	1913 N 13th Street	jonesg1@matc.edu
Marie Gordon	Treasurer	2443 N 14 th St	gordoncitgo@yahoo.com
Anita Winston	Member	2451 N 15th Street	winston.anita@yahoo.com
Trasus Wright	Member	1103 W Garfield Ave	trasuswright@gmail.com
Ramona Curry	Member	2359 N 17 th ST	Ramona_curry1127@yahoo.com

APPENDICES

Appendix A - NID Statute: Wis. Stats. 66.1110

Appendix B - Boundary Map

Appendix C - Property & Assessment List

Appendix D - Proposed Operating Budget 2025

Appendix E - 2022 Milwaukee Housing Conditions Report – RON Coalition

APPENDIX A

NID Statute: Wis. Stats. 66.1110

property assessed under the operating plan, file a petition with the planning commission requesting termination of the business improvement district, subject to all of the following conditions:

(a) A petition may not be filed under this subsection earlier than one year after the date the municipality first adopts the operating plan for the business improvement district.

(b) On and after the date a petition is filed under this subsection, neither the board nor the municipality may enter into any new obligations by contract or otherwise to implement the operating plan until the expiration of 30 days after the date of hearing under par. (c) and unless the business improvement district is not terminated under par. (e).

(c) Within 30 days after the filing of a petition under this subsection, the planning commission shall hold a public hearing on the proposed termination. Notice of the hearing shall be published as a class 2 notice under ch. 985. Before publication, a copy of the notice together with a copy of the operating plan and a copy of a detail map showing the boundaries of the business improvement district shall be sent by certified mail to all owners of real property within the business improvement district. The notice shall state the boundaries of the business improvement district and shall indicate that copies of the operating plan are available from the planning commission on request.

(d) Within 30 days after the date of hearing under par. (c), every owner of property assessed under the operating plan may send written notice to the planning commission indicating, if the owner signed a petition under this subsection, that the owner retracts the owner's request to terminate the business improvement district, or, if the owner did not sign the petition, that the owner requests termination of the business improvement district.

(e) If after the expiration of 30 days after the date of hearing under par. (c), by petition under this subsection or subsequent notification under par. (d), and after subtracting any retractions under par. (d), the owners of property assessed under the operating plan having a valuation equal to more than 50 percent of the valuation of all property assessed under the operating plan, using the method of valuation specified in the operating plan, or the owners of property assessed under the operating plan having an assessed valuation equal to more than 50 percent of the assessed valuation of all property assessed under the operating plan, have requested the termination of the business improvement district, the municipality shall terminate the business improvement district on the date that the obligation with the latest completion date entered into to implement the operating plan expires.

(5) (a) Real property used exclusively for residential purposes and real property that is exempted from general property taxes under s. 70.11 may not be specially assessed for purposes of this section.

(b) A municipality may terminate a business improvement district at any time.

(c) This section does not limit the power of a municipality under other law to regulate the use of or specially assess real property.

(d) If real property that is specially assessed as authorized under this section is of mixed use such that part of the real property is exempted from general property taxes under s. 70.11 or is residential, or both, and part of the real property is taxable, the municipality may specially assess as authorized under this section only the percentage of the real property that is not tax-exempt or residential. This paragraph applies only to a 1st class city.

History: 1983 a. 184; 1989 a. 56 s. 258; 1999 a. 150 s. 539; Stats. 1999 s. 66.1109; 2001 a. 85; 2017 a. 59, 70, 189.

66.1110 Neighborhood improvement districts. (1) In this section:

(a) "Board" means a neighborhood improvement district board elected under sub. (4) (a).

(b) "Chief executive officer" means a mayor, city manager, village president, or town chairperson.

(c) "Local legislative body" means a common council, village board of trustees, or town board of supervisors.

(d) "Municipality" means a city, village, or town.

(e) "Neighborhood improvement district" means an area within a municipality consisting of nearby but not necessarily contiguous parcels, at least some of which are used for residential purposes and are subject to general real estate taxes, and property that is acquired and owned by the board if the local legislative body approved acquisition of the property under sub. (4) (d) as part of its approval of the initial operating plan under sub. (3) (e).

(f) "Operating plan" means a plan adopted or amended under this section for the development, redevelopment, maintenance, operation, and promotion of a neighborhood improvement district.

(g) "Owner" means the owner of real property that is located within the boundaries, or the proposed boundaries, of a neighborhood improvement district.

(h) "Planning commission" means a plan commission under s. 62.23 or, if none exists, a board of public land commissioners or, if none exists, a planning committee of the local legislative body.

(2) An operating plan shall include at least all of the following elements:

(a) The special assessment method applicable to the neighborhood improvement district.

(b) The kind, number, and location of all proposed expenditures within the neighborhood improvement district.

(c) A description of the methods of financing all estimated expenditures and the time when related costs will be incurred.

(d) A description of how the creation of the neighborhood improvement district promotes the orderly development of the municipality, including its relationship to any municipal master plan.

(e) A statement as to whether the local legislative body authorizes the board to own real property and, if so, a description of the real property to be owned, the purpose of the ownership, and a statement of to whom the real property will be transferred if the neighborhood improvement district is terminated.

(f) A legal opinion that pars. (a) to (e) have been complied with.

(3) A municipality may create a neighborhood improvement district and adopt its operating plan if all of the following conditions are met:

(a) An owner of real property subject to general real estate taxes and located in the proposed neighborhood improvement district designated under par. (b) has petitioned the municipality for creation of a neighborhood improvement district.

(b) The planning commission has designated a proposed neighborhood improvement district and adopted its proposed initial operating plan.

(c) At least 30 days before creation of the neighborhood improvement district and adoption of its initial operating plan by the municipality, the planning commission has held a public hearing on its proposed neighborhood improvement district and initial operating plan. Notice of the hearing shall be published as a class 2 notice under ch. 985. Before publication, a copy of the notice, together with a copy of the proposed initial operating plan and a copy of a detail map showing the boundaries of the proposed neighborhood improvement district, shall be sent by certified mail to all owners of real property within the proposed neighborhood improvement district. The notice shall state the boundaries of the proposed neighborhood improvement district and shall indicate that copies of the proposed initial operating plan are available from the planning commission on request.

(d) Within 30 days after the hearing under par. (c), one of the following has not filed a petition with the planning commission protesting the proposed neighborhood improvement district or its proposed initial operating plan:

1. The owners of property to be assessed under the proposed initial operating plan having a valuation equal to more than 40 percent of the valuation of all property to be assessed under the proposed initial operating plan, using the method of valuation specified in the proposed initial operating plan.

2. The owners of property to be assessed under the proposed initial operating plan having an assessed valuation equal to more than 40 percent of the assessed valuation of all property to be assessed under the proposed initial operating plan.

(e) The local legislative body has voted to adopt the proposed initial operating plan for the neighborhood improvement district. The local legislative body shall publish a class 2 notice under ch. 985 regarding the meeting at which the local legislative body will vote on whether to adopt the proposed initial operating plan for the neighborhood improvement district. Before publication, a copy of the notice shall be sent by certified mail to all owners of real property within the proposed neighborhood improvement district.

(4) (a) 1. If the local legislative body adopts the proposed initial operating plan under sub. (3) (e), it shall determine the size of board, which shall consist of at least 5 members, all of whom shall own or occupy real property in the neighborhood improvement district.

2. The number of board members who represent commercial and residential property, respectively, shall be set by the local legislative body, as closely as possible, in the same proportion as is the aggregate valuation of commercial property in the neighborhood improvement district to the total assessed value of all property in the district, and the aggregate valuation of residential property in the district to the total assessed value of all property in the district.

3. The local legislative body shall set the time and place for a meeting at which members of the board will be elected, and shall publish a class 2 notice under ch. 985 that contains this information. The notice shall specify that all individuals who either own or occupy real property within the neighborhood improvement district are eligible to serve on the board and vote at the election.

4. At the meeting, the individuals who own or occupy real property shall be divided into 2 groups. One group shall consist of those individuals who own or occupy commercial property, and one group shall consist of those individuals who own or occupy residential property. Each group shall elect from among its members the number of board members set to represent its group by the local legislative body under subd. 2.

5. Board members elected under subd. 4. shall serve a one year term, and may be reelected. Annually, the number of board members who represent commercial and residential properties, based on the calculation described in subd. 2., may be reallocated by the local legislative body to the greatest extent possible to be consistent with the proportion described under subd. 2.

6. Annually, board members shall be elected under the procedures contained in this paragraph. If a vacancy occurs during the term of a board member, an individual shall be elected to fill the unexpired term of the member under the procedures contained in this paragraph.

(b) The board shall annually consider and may make changes to the operating plan, which may include termination of the plan, for the neighborhood improvement district. The board shall then submit the operating plan to the local legislative body for its approval. If the local legislative body disapproves the operating plan, the board shall consider and may make changes to the operating plan and may continue to resubmit the operating plan until local legislative body approval is obtained. Any change to the special assessment method applicable to the neighborhood improvement district shall be approved by the local legislative body.

(c) The board shall prepare and make available to the public annual reports describing the current status of the neighborhood improvement district, including expenditures and revenues. The report shall include an independent certified audit of the imple-

mentation of the operating plan obtained by the municipality. The municipality shall obtain an additional independent certified audit upon termination of the neighborhood improvement district.

(d) Either the board or the municipality, as specified in the operating plan as adopted, or amended and approved under this section, has all of the powers necessary or convenient to implement the operating plan, including the power to contract.

(4m) A municipality may annex territory to an existing neighborhood improvement district if all of the following conditions are met:

(a) An owner of real property subject to general real estate taxes and located in the territory proposed to be annexed has petitioned the municipality for annexation.

(b) The planning commission has approved the annexation.

(c) At least 30 days before annexation, the planning commission has held a public hearing on the proposed annexation. Notice of the hearing shall be published as a class 2 notice under ch. 985. Before publication, a copy of the notice, together with a copy of a detail map showing the boundaries of the territory proposed to be annexed to the neighborhood improvement district, shall be sent by certified mail to all owners of real property within the territory proposed to be annexed. The notice shall state the boundaries of the territory proposed to be annexed.

(d) Within 30 days after the hearing under par. (c), one of the following has not filed a petition with the planning commission protesting the proposed annexation:

1. The owners of property in the territory to be annexed that would be assessed under the operating plan having a valuation equal to more than 40 percent of the valuation of all property in the territory to be annexed that would be assessed under the operating plan, using the method of valuation specified in the operating plan.

2. The owners of property in the territory to be annexed that would be assessed under the operating plan having an assessed valuation equal to more than 40 percent of the assessed valuation of all property in the territory to be annexed that would be assessed under the operating plan.

(5) All special assessments received from a neighborhood improvement district and all other appropriations by the municipality or other moneys received for the benefit of the neighborhood improvement district shall be placed in a segregated account in the municipal treasury. No disbursements from the account may be made except to reimburse the municipality for appropriations other than special assessments, to pay the costs of audits required under sub. (4) (c) or on order of the board for the purpose of implementing the operating plan. On termination of the neighborhood improvement district by the municipality, all moneys collected by special assessment remaining in the account shall be disbursed to the owners of specially assessed property in the neighborhood improvement district, in the same proportion as the last collected special assessment.

(6) (a) Subject to pars. (b) and (c), a municipality shall terminate a neighborhood improvement district if one of the following occurs:

1. The owners of property assessed under the operating plan having a valuation equal to more than 50 percent of the valuation of all property assessed under the operating plan, using the method of valuation specified in the operating plan, file a petition with the planning commission requesting termination of the neighborhood improvement district.

2. The owners of property assessed under the operating plan having an assessed valuation equal to more than 50 percent of the assessed valuation of all property assessed under the operating plan, file a petition with the planning commission requesting termination of the neighborhood improvement district.

3. The owners of property assessed under the operating plan having a valuation equal to more than 50 percent of the valuation of all property assessed under the operating plan fail to file a petition with the planning commission to continue the neighborhood

improvement district within one year of the date on which the membership of the board changes from a majority which represents commercial properties to a majority that represents residential properties, or vice versa, as described under sub. (4) (a) 3.

(b) 1. A petition may not be filed under this subsection earlier than one year after the date on which the municipality first adopts the operating plan for the neighborhood improvement district.

2. On and after the date on which a petition is filed under par. (a) 1. or 2., or on and after the date on which a petition must be filed under par. (a) 3., neither the board nor the municipality may enter into any new obligations by contract or otherwise to implement the operating plan until the expiration of 30 days after the date of the hearing under subd. 3. and unless the neighborhood improvement district is not terminated under par. (c).

3. Within 30 days after the filing of a petition under par. (a) 1. or 2., the planning commission shall hold a public hearing on the proposed termination. Within 30 days after the deadline for filing a petition under par. (a) 3. passes, the planning commission shall hold a public hearing on the proposed termination. Notice of the hearing shall be published as a class 2 notice under ch. 985. Before publication, a copy of the notice, together with a copy of a detail map showing the boundaries of the neighborhood improvement district, shall be sent by certified mail to all owners of real property within the neighborhood improvement district. The notice shall state the boundaries of the neighborhood improvement district and shall indicate that copies of the operating plan are available from the planning commission on request and are posted in the building in which the municipality's governing body regularly holds its meetings.

4. Within 30 days after the date of the hearing under subd. 3., every owner of property assessed under the operating plan may send written notice to the planning commission indicating, if the owner signed a petition under par. (a) 1. or 2., that the owner retracts the owner's request to terminate the neighborhood improvement district, or, if the owner did not file or sign a petition under par. (a) 1. or 2., that the owner requests termination of the neighborhood improvement district under par. (a) 1. or 2.

5. Within 30 days after the date of the hearing under subd. 3., every owner of property assessed under the operating plan may send written notice to the planning commission indicating, if the owner signed a petition under par. (a) 3., that the owner retracts the owner's request to continue the neighborhood improvement district, or, if the owner did not file or sign a petition under par. (a) 3., that the owner requests continuation of the neighborhood improvement district under subd. 3.

(c) After the expiration of 30 days after the date of the hearing under par. (b) 3., and after adding any additions and subtracting any retractions under par. (b) 4. and 5., the municipality shall terminate the neighborhood improvement district on the date on which the obligation with the latest completion date entered into to implement the operating plan expires if the owners who have signed the petition requesting the termination of the neighborhood improvement district under par. (a) 1. or 2. constitute the required groups specified in par. (a) 1. or 2., or if an insufficient representation of owners, as described under par. (a) 3., petition to continue the neighborhood improvement district under par. (a) 3.

(7) (a) 1. Except as provided in subd. 2., any parcel of real property used exclusively for less than 8 residential dwelling units and real property that is exempted from general property taxes under s. 70.11 may not be specially assessed for purposes of this section.

2. In a 1st class city, real property that is exempted from general property taxes under s. 70.11 may not be specially assessed for purposes of this section.

(b) A municipality may terminate a neighborhood improvement district at any time.

(c) This section does not limit the power of a municipality under other law to regulate the use of or specially assess real property.

History: 2005 a. 186; 2009 a. 147; 2017 a. 70.

66.1111 Historic properties. (1) DEFINITIONS. In this section:

(a) "Historic property" has the meaning given under s. 44.31 (3).

(b) "Political subdivision" means a city, village, town or county.

(2) ACQUISITION OF PROPERTY. A political subdivision may acquire by gift, purchase or condemnation any property right in historic property, whether the property is real or personal.

(3) OWNERSHIP, USE AND DISPOSITION OF PROPERTY. (a) A political subdivision may preserve or rehabilitate any historic property which it owns, construct buildings on that property, own and maintain that property for public purposes or lease or convey that property.

(b) If a political subdivision leases to another person historic property, the political subdivision shall include provisions in the lease which protect the historic character and qualities of that property. If the political subdivision conveys historic property, the political subdivision shall obtain a conservation easement under s. 700.40 to protect the historic character and qualities of the property.

(4) CONSIDERATION OF EFFECTS ON HISTORIC PROPERTIES. (a) In the earliest stage of planning any action related to the following, a political subdivision shall determine if its proposed action will affect any historic property which is a listed property, as defined under s. 44.31 (4), or which is on the list of locally designated historic places under s. 44.45:

1. Long-range planning for facilities development.
2. Any action under sub. (3).
3. Razing any historic property which it owns.

(b) A political subdivision shall notify the state historic preservation officer of any proposed action which it determines under par. (a) would affect any historic property.

(5) GRANTS. A political subdivision may make grants of funds to any public or private entity for the purpose of preserving or rehabilitating historic property.

History: 1987 a. 395; 1989 a. 31; 1999 a. 150 s. 88; Stats. J 999 s. 66.111J.

66.1113 Premier resort areas. (1) DEFINITIONS. In this section:

(a) "Infrastructure expenses" means the costs of purchasing, constructing, or improving parking lots; access ways; transportation facilities, including roads and bridges; sewer and water facilities; exposition center facilities used primarily for conventions, expositions, trade shows, musical or dramatic events, or other events involving educational, cultural, recreational, sporting, or commercial activities; parks, boat ramps, beaches, and other recreational facilities; fire fighting equipment; police vehicles; ambulances; and other equipment or materials dedicated to public safety or public works.

(b) "Political subdivision" means a city, village, town or county.

(c) "Premier resort area" means a political subdivision whose governing body enacts an ordinance or adopts a resolution under sub. (2) (a).

(d) "Tourism-related retailers" means retailers classified in the standard industrial classification manual, 1987 edition, published by the U.S. office of management and budget under the following industry numbers:

1. 5331 - Variety stores.
2. 5399 - Miscellaneous general merchandise stores.

APPENDIX B

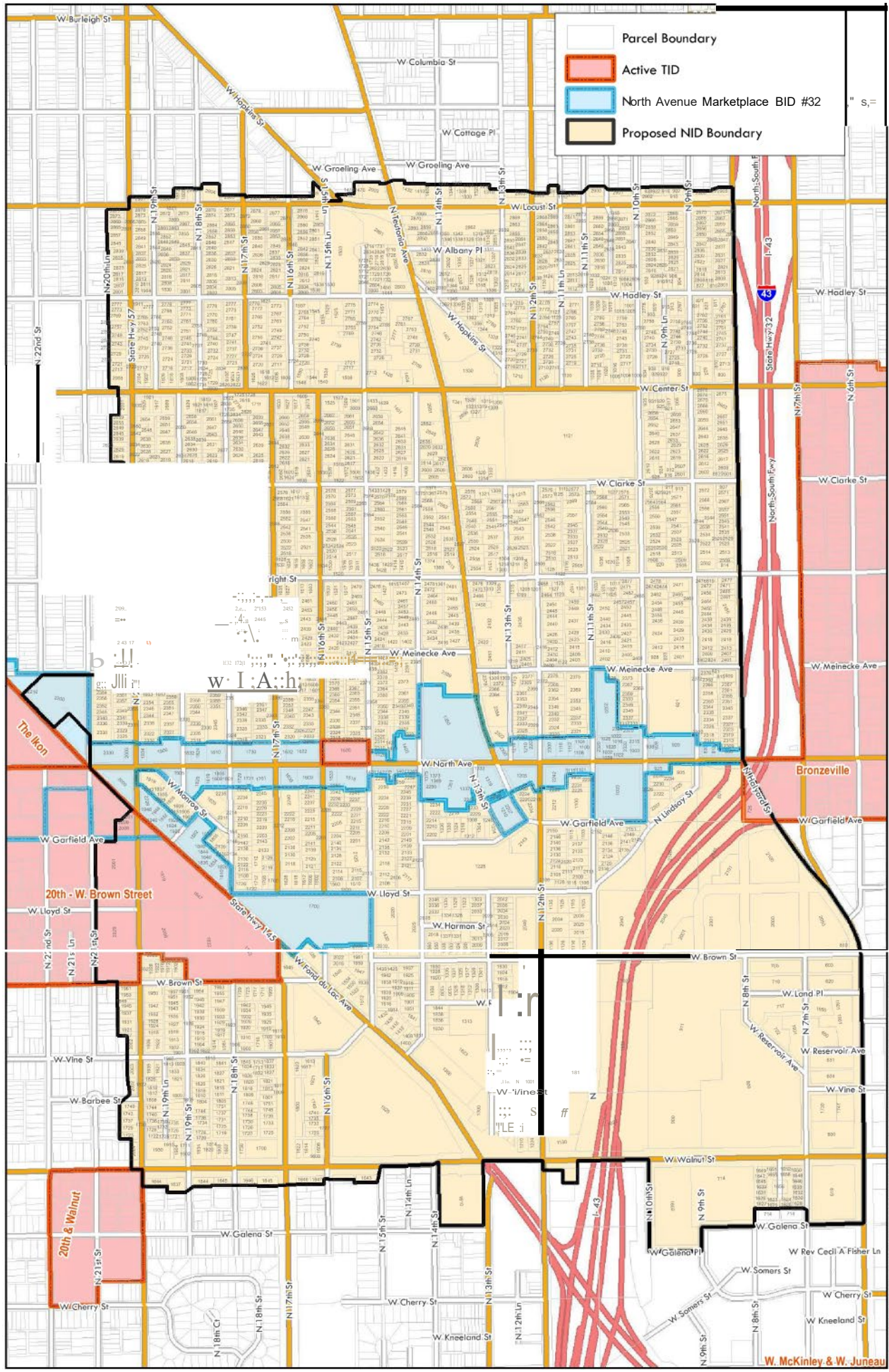
Boundary Map

LINDSAY HEIGHTS NEIGHBORHOOD IMPROVEMENT DISTRICT #15

Prepared by the Dept. of City Development Planning Division, 8/26/2020
Source: City of Milwaukee Information Technology Management Division

N
A

----- Feet
570 1,140



Path: S:\GIS and Data Projects\2020\20-08-07_LindsayHeights_NID15Map - Lindsay Heights NID.mxd

APPENDIX C

Property & Assessment List

50	Address	NID 12 Assessment
3100261000	2777-2779 N 20TH ST	\$50.00
3100262000	2773 N 20TH ST	\$50.00
3100263100	2769 N 20TH ST	\$50.00
3100265000	2763 N 20TH ST	\$50.00
3100266000	2757 N 20TH ST	\$50.00
3100267000	2753 N 20TH ST	\$50.00
3100268000	2749 N 20TH ST	\$50.00
3100269000	2745 N 20TH ST	\$50.00
3100270000	2743 N 20TH ST	\$50.00
3100447000	2737 N 20TH ST	\$50.00
3100449100	2729-2731 N 20TH ST	\$100.00
3100451000	2721-2723 N 20TH ST	\$100.00
3100452000	2717-2719 N 20TH ST	\$100.00
3100454100	2008 W CENTER ST	.
3100703000	2835 N 20TH ST	\$50.00
3100704000	2831 N 20TH ST	\$50.00
3100707000	2817-2819 N 20TH ST	\$50.00
3100708100	2815 N 20TH ST	\$50.00
3100710100	2807 N 20TH ST	\$50.00
3100711000	2801 N 20TH ST	\$50.00
3101301000	2877-2879 N 20TH ST	\$100.00
3101302000	2873-2875 N 20TH ST	\$100.00
3101303000	2869-2871 N 20TH ST	\$25.00
3101304000	2865 N 20TH ST	\$50.00
3101305000	2861-2863 N 20TH ST	\$200.00
3101306100	2857 N 20TH ST	\$50.00
3101310100	2839-2843 N 20TH ST	\$50.00
3102831000	2845 N 20TH ST	\$50.00
3110201000	2736-2738 N 15TH ST	\$100.00
3110202000	2742-2744 N 15TH ST	\$50.00
3110203000	2748-2750 N 15TH ST	\$50.00
3110204000	2754-2756 N 15TH ST	\$100.00
3110209100	2732 N 15TH ST	\$200.00
3110215000	2726 N 15TH ST	\$100.00
3110222100	2712 N 15TH ST	\$100.00
3110227000	1529-1531 W HADLEY ST	\$100.00
3110512000	2800-2802 N 15TH ST	\$100.00
3110513000	2774-2776 N 15TH ST	\$200.00
3110514100	2770-2772 N 15TH ST	\$100.00
3110516100	2762 N 15TH ST	\$100.00
3110517000	2758-2760 N 15TH ST	\$100.00
3110518000	2775-2777 N 15TH ST	\$100.00
3110519000	2771 N 15TH ST	\$100.00
3110520000	2765 N 15TH ST	\$50.00
3110521000	2759-2761 N 15TH ST	\$100.00
3110607000	2865 N 15TH LA	\$100.00

3110608100	2861 N 15TH LA	\$50.00
3110610100	2851-A N 15TH LA	\$100.00
3110611000	2845 N 15TH LA	\$50.00
3110612000	2841 N 15TH LA	\$50.00
3110614110	2829-2831 N 15TH LA	\$100.00
3110616100	2819 N 15TH LA	\$50.00
3110617000	1530-1532 W HADLEY ST	\$100.00
3110618000	1534-1536 W HADLEY ST	\$100.00
3110619000	1538 W HADLEY ST	\$100.00
3110705000	2728 N 16TH ST	\$50.00
3110804100	1310 W ALBANY PL	\$50.00
3110805100	1314 W ALBANY PL	\$25.00
3110806000	1318 W ALBANY PL	\$25.00
3110807110	1322 W ALBANY PL	\$25.00
3110808110	1326 W ALBANY PL	\$50.00
3110811100	1338 W ALBANY PL	\$50.00
3110812000	1342 W ALBANY PL	\$100.00
3110817100	2850 N TEUTONIA AV	\$0.00
3110820100	1307 W ALBANY PL	\$100.00
3110821000	1311 W ALBANY PL	\$50.00
3110823100	1321 W ALBANY PL	\$100.00
3110825111	1327 W ALBANY PL	\$50.00
3110827110	1335 W ALBANY PL	\$50.00
3110831111	2832 N 14TH ST	\$50.00
3110834000	2828 N TEUTONIA AV	\$50.00
3110835000	1403 W ALBANY PL	\$100.00
3110836000	2832-2836 N TEUTONIA AV	\$100.00
3111102000	1302-1304 W HADLEY ST	\$100.00
3111103000	1306 W HADLEY ST	\$50.00
3111104000	1312 W HADLEY ST	\$50.00
3111105000	1314-1316 W HADLEY ST	\$50.00
3111106100	1318 W HADLEY ST	\$50.00
3111108110	1326 W HADLEY ST	\$50.00
3111109100	1332-A W HADLEY ST	\$100.00
3111111110	1338 W HADLEY ST	\$50.00
3111112000	1344 W HADLEY ST	\$100.00
3111113100	1346 W HADLEY ST	\$100.00
3111115000	1350-1352 W HADLEY ST	\$50.00
3111117000	2810 N 14TH ST	\$50.00
3111118100	2812 N 14TH ST	\$25.00
3111119000	2816-2820 N TEUTONIA AV	\$0.00
3111121100	1305 W HADLEY ST	\$100.00
3111123000	1309 W HADLEY ST	\$50.00
3111126100	1319 W HADLEY ST	\$100.00
3111127000	1325 W HADLEY ST	\$50.00
3111128100	1329 W HADLEY ST	\$50.00
3111129000	1335 W HADLEY ST	\$50.00
3111130000	1339-1341 W HADLEY ST	\$100.00
3111131000	1345 W HADLEY ST	\$100.00
3111132000	1382-1386 W HOPKINS ST	\$50.00

3111135110	2759-2761 N 13TH ST	\$100.00
3111136000	1362-1364 W HOPKINS ST	\$100.00
3111137100	1356-1358 W HOPKINS ST	\$100.00
3111144110	1328-A W HOPKINS ST	\$100.00
3111145000	1322 W HOPKINS ST	\$100.00
3111292000	2901-2903 N 19TH ST	\$100.00
3111313000	2900 N 19TH ST	\$100.00
3111314000	1812-1814 W LOCUST ST	\$100.00
3111315000	1808-1810 W LOCUST ST	\$100.00
3111317100	2913 N 18TH ST	\$50.00
3111349000	2903-2905 N 17TH ST	\$100.00
3111404000	2900-2902 N 16TH ST	\$100.00
3111701000	2878 N 18TH ST	\$50.00
3111702000	2874 N 18TH ST	\$50.00
3111703000	2868 N 18TH ST	\$50.00
3111704100	2864 N 18TH ST	\$50.00
3111706100	2856 N 18TH ST	\$50.00
3111707000	2852 N 18TH ST	\$50.00
3111708000	2848 N 18TH ST	\$50.00
3111709000	2846 N 18TH ST	\$50.00
3111714000	2826 N 18TH ST	\$50.00
3111715100	2818-2820 N 18TH ST	\$100.00
3111721100	2805 N 17TH ST	\$50.00
3111722000	2809 N 17TH ST	\$50.00
3111723000	2813 N 17TH ST	\$50.00
3111724000	2817 N 17TH ST	\$50.00
3111725100	2821 N 17TH ST	\$50.00
3111730000	2841 N 17TH ST	\$50.00
3111734100	2859 N 17TH ST	\$50.00
3111736000	2865 N 17TH ST	\$50.00
3111737000	2869 N 17TH ST	\$50.00
3111738000	2873 N 17TH ST	\$50.00
3111742100	2872 N 19TH ST	\$50.00
3111743000	2868 N 19TH ST	\$100.00
3111744000	2864 N 19TH ST	\$25.00
3111745100	2860 N 19TH ST	\$50.00
3111747000	2852 N 19TH ST	\$100.00
3111748000	2848 N 19TH ST	\$100.00
3111750100	2840 N 19TH ST	\$50.00
3111751000	2836 N 19TH ST	\$50.00
3111752000	2832-2834 N 19TH ST	\$25.00
3111753000	2828 N 19TH ST	\$50.00
3111754000	2824 N 19TH ST	\$50.00
3111755000	2820 N 19TH ST	\$50.00
3111756100	2816 N 19TH ST	\$50.00
3111758000	2808 N 19TH ST	\$50.00
3111760000	2801-2803 N 18TH ST	\$100.00
3111761000	2805-2807 N 18TH ST	\$100.00
3111765100	2821 N 18TH ST	\$50.00
3111767100	2829 N 18TH ST	\$100.00

3111768000	2833-2835 N 18TH ST	\$100.00
3111769000	2837-2839 N 18TH ST	\$100.00
3111770000	2841-2843 N 18TH ST	\$100.00
3111771000	2845-2847 N 18TH ST	\$100.00
3111772000	2849-2851 N 18TH ST	\$100.00
3111773100	2855 N 18TH ST	\$50.00
3111775100	2863 N 18TH ST	\$50.00
3111776101	2867 N 18TH ST	\$50.00
3111777000	2869 N 18TH ST	\$100.00
3111778100	2873 N 18TH ST	\$50.00
3111780000	2878 N 20TH ST	\$50.00
3111781000	2873 N 19TH ST	\$100.00
3111783100	2866-A N 20TH ST	\$100.00
3111784100	2865-2867 N 19TH ST	\$100.00
3111786100	2858 N 20TH ST	\$100.00
3111790100	2841 N 19TH ST	\$100.00
3111792000	2833-2835 N 19TH ST	\$100.00
3111794100	2825 N 19TH ST	\$100.00
3111799100	2810 N 20TH ST	\$50.00
3111800000	2811 N 19TH ST	\$50.00
3111807000	2770 N 20TH ST	\$50.00
3111810100	2763 N 19TH ST	\$50.00
3111814000	2748 N 20TH ST	\$100.00
3111818110	2737 N 19TH ST	\$100.00
3111823000	2717 N 19TH ST	\$50.00
3111826100	2704 N 20TH ST	\$25.00
3111831100	2768-A N 19TH ST	\$100.00
3111833000	2760 N 19TH ST	\$100.00
3111835100	2752-A N 19TH ST	\$100.00
3111836000	2748 N 19TH ST	\$50.00
3111837000	2746 N 19TH ST	\$50.00
3111838000	2740-2742 N 19TH ST	\$50.00
3111839100	2736 N 19TH ST	\$50.00
3111842110	2724-2726 N 19TH ST	\$100.00
3111844000	2716-2718 N 19TH ST	\$100.00
3111848100	1818 W CENTER ST	\$100.00
3111853000	1802 W CENTER ST	\$50.00
3111854000	2713 N 18TH ST	\$50.00
3111855000	2717 N 18TH ST	\$25.00
3111856000	2721-2723 N 18TH ST	\$100.00
3111857000	2729-2731 N 18TH ST	\$100.00
3111859000	2737-2739 N 18TH ST	\$100.00
3111860000	2741 N 18TH ST	\$50.00
3111861000	2745 N 18TH ST	\$100.00
3111862100	2751 N 18TH ST	\$50.00
3111865100	2761 N 18TH ST	\$50.00
3111867100	2771 N 18TH ST	\$50.00
3111868000	2773 N 18TH ST	\$50.00
3111869000	2777-2779 N 18TH ST	\$100.00
3111870111	2778 N 18TH ST	\$50.00

3111872100	2770 N 18TH ST	\$100.00
3111874000	2760-2762 N 18TH ST	\$100.00
3111875000	2756-2758 N 18TH ST	\$25.00
3111876000	2752-2754 N 18TH ST	\$100.00
3111877000	2748-2750 N 18TH ST	\$100.00
3111878000	2744 N 18TH ST	\$50.00
3111879100	2740 N 18TH ST	\$100.00
3111881000	2732-2734 N 18TH ST	\$100.00
3111883131	2724 N 18TH ST	\$50.00
3111895110	2723 N 17TH ST	\$50.00
3111904110	2761 N 17TH ST	\$50.00
3112004100	2868 N 16TH ST	\$50.00
3112006100	2860-A N 16TH ST	\$100.00
3112007000	2856 N 16TH ST	\$25.00
3112008100	2852 N 16TH ST	\$50.00
3112010000	2846 N 16TH ST	\$50.00
3112011000	2842 N 16TH ST	\$50.00
3112012000	2836-2838 N 16TH ST	\$100.00
3112013000	2832 N 16TH ST	\$100.00
3112014000	2828 N 16TH ST	\$50.00
3112016000	2816 N 16TH ST	\$100.00
3112017100	2812--A N 16TH ST	\$100.00
3112019000	2804 N 16TH ST	\$50.00
3112020000	2800 N 16TH ST	\$100.00
3112022000	2872 N 17TH ST	\$50.00
3112023100	2868 N 17TH ST	\$50.00
3112025000	2860 N 17TH ST	\$50.00
3112026000	2858 N 17TH ST	\$100.00
3112028100	2850-A N 17TH ST	\$100.00
3112030100	2840-2846 N 17TH ST	\$50.00
3112031100	2836 N 17TH ST	\$100.00
3112033000	2830 N 17TH ST	\$50.00
3112034110	2826 N 17TH ST	\$50.00
3112035100	2824 N 17TH ST	\$50.00
3112036100	2816-2818 N 17TH ST	\$100.00
3112040000	2800-2802 N 17TH ST	\$100.00
3112041000	2801-2803 N 16TH ST	\$100.00
3112042000	2805 N 16TH ST	\$50.00
3112043000	2811 N 16TH ST	\$50.00
3112045100	2817 N 16TH ST	\$50.00
3112046000	2821 N 16TH ST	\$100.00
3112047000	2825 N 16TH ST	\$50.00
3112048000	2829 N 16TH ST	\$50.00
3112049000	2835 N 16TH ST	\$100.00
3112050100	2837 N 16TH ST	\$50.00
3112052100	2845 N 16TH ST	\$50.00
3112053000	2851 N 16TH ST	\$50.00
3112054000	2853 N 16TH ST	\$50.00
3112055000	2857-2859 N 16TH ST	\$100.00
3112056000	2861-2863 N 16TH ST	\$100.00

3112057000	2865-2867 N 16TH ST	\$100.00
3112058000	2871 N 16TH ST	\$50.00
3112059000	2877-2879 N 16TH ST	\$50.00
3112060000	2776-2778 N 17TH ST	\$100.00
3112061000	1621 W HADLEY ST	\$0.00
3112067100	2752 N 17TH ST	\$50.00
3112068100	2750 N 17TH ST	\$50.00
3112071000	2736 N 17TH ST	\$50.00
3112072110	2732 N 17TH ST	\$50.00
3112074100	2724 N 17TH ST	\$50.00
3112075100	2720 N 17TH ST	\$25.00
3112079000	1622-1624 W CENTER ST	\$0.00
3112084000	1600 W CENTER ST	\$50.00
3112085100	2717 N 16TH ST	\$50.00
3112088100	2729 N 16TH ST	\$50.00
3112092000	2747 N 16TH ST	\$100.00
3112093100	2749 N 16TH ST	\$50.00
3112096100	2763-2765 N 16TH ST	\$200.00
3112097000	2767-2769 N 16TH ST	\$100.00
3112098000	2773-2775 N 16TH ST	\$100.00
3112099000	1557 W HADLEY ST	\$50.00
3112101000	2768 N 16TH ST	\$100.00
3112102100	2764 N 16TH ST	\$100.00
3112604100	1470 W LOCUST ST	\$25.00
3113104100	2862 N 14TH ST	\$2,500.00
3113110100	2870 N TEUTONIA AV	\$0.00
3113112000	2860 N TEUTONIA AV	\$50.00
3113113000	2856 N TEUTONIA AV	\$100.00
3113114000	2855 N 14TH ST	\$100.00
3113115000	2859 N 14TH ST	\$50.00
3113116000	2863 N 14TH ST	\$50.00
3113117000	2869 N 14TH ST	\$50.00
3113202000	1450 W HADLEY ST	\$100.00
3113203000	2803 N TEUTONIA AV	
3113206110	1451 W HADLEY ST	\$50.00
3113301000	1350 W LOCUST ST	\$50.00
3113304000	1334 W LOCUST ST	\$25.00
3113305000	1330 W LOCUST ST	\$100.00
3113306000	1324 W LOCUST ST	\$100.00
3113307000	1320 W LOCUST ST	\$50.00
3113308000	1316 W LOCUST ST	\$50.00
3113481000	1702 W CENTER ST, Unit 1702	\$50.00
3113482000	1706 W CENTER ST, Unit 1706	\$50.00
3113483000	1708 W CENTER ST, Unit 1708	\$50.00
3113484000	1710 W CENTER ST, Unit 1710	\$50.00
3113485000	1712 W CENTER ST, Unit 1712	\$50.00
3113486000	1714 W CENTER ST, Unit 1714	\$50.00
3113487000	1721 W CENTER ST, Unit 1721	\$50.00
3113488000	1722 W CENTER ST, Unit 1722	\$50.00
3113489000	1723 W CENTER ST, Unit 1723	\$50.00

3113490000	1725 W CENTER ST, Unit 1725	\$50.00
3113491000	1726 W CENTER ST, Unit 1726	\$50.00
3113492000	1728 W CENTER ST, Unit 1728	\$50.00
3113493000	1729 W CENTER ST, Unit 1729	\$50.00
3113494000	1730 W CENTER ST, Unit 1730	\$50.00
3113495000	1731 W CENTER ST, Unit 1731	\$50.00
3113496000	1735 W CENTER ST, Unit 1735	\$50.00
3113497000	2818 N 15TH ST, Unit 2818	\$50.00
3113498000	2822 N 15TH ST, Unit 2822	\$50.00
3113499000	2826 N 15TH ST, Unit 2826	\$50.00
3113500000	2830 N 15TH ST, Unit 2830	\$50.00
3113501000	2834 N 15TH ST, Unit 2834	\$50.00
3113502000	2838 N 15TH ST, Unit 2838	\$50.00
3113503000	2842 N 15TH ST, Unit 2842	\$50.00
3113504000	2846 N 15TH ST, Unit 2846	\$50.00
3113505000	2718 N 18TH ST	\$50.00
3113512000	2771 N 19TH ST	\$25.00
3113521000	2709 N TEUTONIA AV	\$1,200.00
3113523000	2777 N TEUTONIA AV	\$500.00
3113531000	1426 W CENTER ST	\$1,350.00
3119978100	1432 W LOCUST ST	.
3119981000	1410-1412 W LOCUST ST	\$100.00
3119982100	1400-1408 W LOCUST ST	\$25.00
3119985100	1541 W LOCUST ST	\$50.00
3119987100	1545 W HOPKINS ST	.
3120001000	915 W HADLEY ST	\$50.00
3120002100	913 W HADLEY ST	\$50.00
3120005000	916 W HADLEY ST	\$100.00
3120006000	912 W HADLEY ST	\$100.00
3120007000	908 W HADLEY ST	\$100.00
3120149100	2900-2902 N 11TH ST	\$100.00
3120192000	1120-1122 W LOCUST ST	\$50.00
3120501000	2836 N 9TH ST	\$100.00
3120502000	2832 N 9TH ST	\$50.00
3120504100	2822 N 9TH ST	\$50.00
3120505100	2818 N 9TH ST	\$100.00
3120506000	2814 N 9TH ST	\$50.00
3120509100	823 W HADLEY ST	\$50.00
3120510000	827 W HADLEY ST	\$100.00
3120513000	2756 N 9TH ST	\$50.00
3120514000	2752 N 9TH ST	\$50.00
3120515000	2748 N 9TH ST	\$100.00
3120516000	2744 N 9TH ST	\$100.00
3120518000	2736 N 9TH ST	\$50.00
3120519000	2732 N 9TH ST	\$50.00
3120520000	2728 N 9TH ST	\$50.00
3120521110	2726 N 9TH ST	\$50.00
3120525110	822 W CENTER ST	\$0.00
3120701100	2902-2904 N MOTHER SIMPSON WA	\$100.00
3120714100	2901 N MOTHER SIMPSON WA	\$100.00

3121001100	2837 N 8TH ST	\$100.00
3121002000	2831-2833 N 8TH ST	\$100.00
3121003000	2827 N 8TH ST	\$50.00
3121004000	2821-2823 N 8TH ST	\$100.00
3121006000	2809-2811 N 8TH ST	\$100.00
3121010100	2767 N 8TH ST	\$200.00
3121011000	2761-2763 N 8TH ST	\$50.00
3121012100	2757 N 8TH ST	\$50.00
3121014000	2745 N 8TH ST	\$50.00
3121016111	2737 N 8TH ST	\$50.00
3121016112	2741 N 8TH ST	\$50.00
3121017000	2731 N 8TH ST	\$50.00
3121018000	2727 N 8TH ST	\$50.00
3121020110	2713 N 8TH ST	\$50.00
3121020210	800 W CENTER ST	\$0.00
3121103000	2752 N 9TH LA	\$50.00
3121113100	916 W CENTER ST	\$25.00
3121203000	933 W HADLEY ST	\$25.00
3121204100	2758-2760 N 10TH ST	\$100.00
3121207000	2746 N 10TH ST	\$50.00
3121209100	2740 N 10TH ST	\$50.00
3121210000	2734-2736 N 10TH ST	\$100.00
3121211000	2730 N 10TH ST	\$50.00
3121212110	2726 N 10TH ST	\$25.00
3121216000	926-928 W CENTER ST, Unit \	\$25.00
3121217000	922 W CENTER ST	\$25.00
3121218000	2836 N 10TH ST	\$50.00
3121219000	2832 N 10TH ST	\$50.00
3121220000	2828-2830 N 10TH ST	\$50.00
3121222000	2820 N 10TH ST	\$50.00
3121223000	2816 N 10TH ST	\$50.00
3121333000	2900-2902 N 9TH ST	\$100.00
3121336000	2870-2872 N 9TH ST	\$100.00
3121337000	2866-2868 N 9TH ST	\$100.00
3121339000	2856-2858 N 9TH ST	\$100.00
3121340000	2850-2852 N 9TH ST	\$100.00
3121341000	2846 N 9TH ST	\$50.00
3121342000	2842 N 9TH ST	\$50.00
3121437000	902 W LOCUST ST	\$50.00
3121438000	910 W LOCUST ST	\$50.00
3121444000	2865-2867 N 9TH ST	\$100.00
3121445000	2859-2861 N 9TH ST	\$100.00
3121448000	2843 N 9TH ST	\$50.00
3121599000	2905 N 8TH ST	\$50.00
3121600000	812 W LOCUST ST	\$50.00
3121787000	2871 N 8TH ST	\$50.00
3121788000	2867 N 8TH ST	\$100.00
3121790100	2859 N 8TH ST	\$50.00
3121791000	2855 N 8TH ST	\$100.00
3121792000	2851 N 8TH ST	\$50.00

3121793000	2851-A N 8TH ST	\$100.00
3121794000	2847 N 8TH ST	\$100.00
3121902000	1218 W HADLEY ST	\$100.00
3121903000	1212 W HADLEY ST	\$25.00
3121904000	1208 W HADLEY ST	\$25.00
3121905000	1204 W HADLEY ST	\$50.00
3121906000	1202 W HADLEY ST	\$50.00
3121907000	1138 W HADLEY ST	\$50.00
3122201110	2871 N 11TH ST	\$25.00
3122202100	2865-2867 N 11TH ST	\$100.00
3122204100	2861 N 11TH ST	\$100.00
3122206000	2853 N 11TH ST	\$50.00
3122207000	2851 N 11TH ST	\$50.00
3122207100	2851 N 11TH ST	\$50.00
3122209000	2847 N 11TH ST	\$50.00
3122211000	2837 N 11TH ST	\$50.00
3122214000	2831 N 11TH ST	\$50.00
3122215000	2825 N 11TH ST	\$50.00
3122216000	2821 N 11TH ST	\$50.00
3122217000	2819 N 11TH ST	\$50.00
3122220000	2811 N 11TH ST	\$50.00
3122226110	2766-2772 N 11TH LA	\$50.00
3122229111	2765 N 11TH ST	\$50.00
3122234100	2747 N 11TH ST	\$50.00
3122236100	2743 N 11TH ST	\$50.00
3122237000	2739 N 11TH ST	\$50.00
3122238000	2735 N 11TH ST	\$50.00
3122239100	2731 N 11TH ST	\$50.00
3122242100	2725 N 11TH ST	\$50.00
3122244000	2719 N 11TH ST	\$100.00
3122249000	1127-1129 W HADLEY ST	\$100.00
3122250000	1123 W HADLEY ST	\$100.00
3122251000	2761 N 11TH LA	\$50.00
3122252000	2757 N 11TH LA	\$50.00
3122253000	2753 N 11TH LA	\$25.00
3122254100	2749 N 11TH LA	\$50.00
3122270000	2845-2847 N 11TH LA	\$150.00
3122271100	2841 N 11TH LA	\$50.00
3122276120	2817 N 11TH LA	\$50.00
3122277000	2811 N 11TH LA	\$50.00
3122278000	1120-1122 W HADLEY ST	\$150.00
3122279000	1124-1126 W HADLEY ST	\$100.00
3122402000	934-936 W CENTER ST	
3122403000	1001-1003 W HADLEY ST	\$100.00
3122409100	1027 W HADLEY ST	\$50.00
3122410000	1029-1033 W HADLEY ST	\$50.00
3122413100	2753-2755 N 10TH ST	\$100.00
3122414000	2749-2751 N 10TH ST	\$100.00
3122418100	2725 N 10TH ST	\$50.00
3122421000	1000-1002 W CENTER ST	\$25.00

3122422000	1004-1006 W CENTER ST	\$25.00
3122423000	1008 W CENTER ST	\$0.00
3122428100	2859 N 10TH ST	\$100.00
3122429100	2855 N 10TH ST	\$50.00
3122431000	2847 N 10TH ST	\$50.00
3122432100	2843 N 10TH ST	\$50.00
3122434100	2835 N 10TH ST	\$50.00
3122436000	2825 N 10TH ST	\$50.00
3122437000	2821-2823 N 10TH ST	\$100.00
3122438000	2817 N 10TH ST	\$50.00
3122439000	2809 N 10TH ST	\$100.00
3122440000	1004 W HADLEY ST	\$100.00
3122441000	1008 W HADLEY ST	\$50.00
3122442100	1012 W HADLEY ST	\$100.00
3122444000	1020 W HADLEY ST	\$100.00
3122445000	1024 W HADLEY ST	\$50.00
3122446000	1028 W HADLEY ST	\$50.00
3122447000	1032 W HADLEY ST	\$100.00
3122458100	2852 N 10TH ST	\$50.00
3122460100	2840 N 10TH ST	\$100.00
3122604100	2869 N 12TH ST	\$50.00
3122702110	2710 N 12TH ST	\$100.00
3122704100	2720-2722 N 12TH ST	\$100.00
3122705100	2726 N 12TH ST	\$100.00
3122706100	2732-2734 N 12TH ST	\$100.00
3122707100	2738 N 12TH ST	\$100.00
3122708100	2740 N 12TH ST	\$50.00
3122711110	2741-2743 N 12TH ST	\$100.00
3122713000	2733-2735 N 12TH ST	\$100.00
3122716100	2734 N 13TH ST	\$50.00
3122717000	2740 N 13TH ST	\$50.00
3122718000	2746 N 13TH ST	\$50.00
3123102000	1038 W CENTER ST	\$50.00
3123104100	2720 N 11TH ST	\$50.00
3123106000	2732 N 11TH ST	\$50.00
3123107000	2736 N 11TH ST	\$50.00
3123108000	2738 N 11TH ST	\$50.00
3123109000	2744 N 11TH ST	\$50.00
3123110000	2748 N 11TH ST	\$50.00
3123112000	2752 N 11TH ST	\$100.00
3123113000	2756 N 11TH ST	\$100.00
3123114000	2760-2762 N 11TH ST	\$100.00
3123115000	1039 W HADLEY ST	\$50.00
3123119100	2830 N 11TH ST	\$50.00
3123120000	2836 N 11TH ST	\$100.00
3123123000	2846 N 11TH ST	\$100.00
3123124000	2848-2850 N 11TH ST	\$100.00
3123126000	2860-2862 N 11TH ST	\$100.00
3123127111	2866-2868 N 11TH ST	\$100.00
3123201110	2814-2816 N 13TH ST	\$50.00

3123205110	2832 N 13TH ST	\$50.00
3123209100	2847-A N 12TH ST	\$100.00
3123211000	2839 N 12TH ST	\$100.00
3123212100	2833 N 12TH ST	\$50.00
3123214000	2825 N 12TH ST	\$50.00
3123215000	2817 N 12TH ST	\$100.00
3123216000	2814 N 12TH ST	\$50.00
3123219000	2828 N 12TH ST	\$100.00
3123220000	2832 N 12TH ST	\$100.00
3123223000	2846 N 12TH ST	\$50.00
3123225000	2754 N 12TH ST	\$100.00
3123227000	2764 N 12TH ST	\$100.00
3123229100	2772 N 12TH ST	\$50.00
3123231100	2752 N 13TH ST	\$100.00
3123233100	2760 N 13TH ST	\$25.00
3123234100	2764-2766 N 13TH ST	\$100.00
3123236000	1219 W HADLEY ST	\$50.00
3123237000	1215 W HADLEY ST	\$50.00
3123241000	2765-2767 N 12TH ST	\$100.00
3123244100	2751 N 12TH ST	\$50.00
3123402100	2767 N 9TH ST	\$50.00
3123404000	2755 N 9TH ST	\$100.00
3123405000	2749 N 9TH ST	\$50.00
3123407110	2739 N 9TH ST	\$50.00
3123408100	2733 N 9TH ST	\$50.00
3123409110	2727 N 9TH ST	\$50.00
3123410100	2725 N 9TH ST	\$50.00
3123413000	2837 N 9TH ST	\$50.00
3123417000	2821 N 9TH ST	\$50.00
3123501000	2819 N 8TH ST	\$50.00
3123502000	810-812 W HADLEY ST	\$100.00
3123503000	811 W HADLEY ST	\$50.00
3123511000	2851 N 10TH ST	\$50.00
3123521000	2813 N 11TH ST	\$50.00
3129920100	2720-2722 N 13TH ST	\$100.00
3129921000	2716 N 13TH ST	\$50.00
3129923100	1210 W CENTER ST	\$0.00
3129929100	1020-A W CENTER ST	\$50.00
3129931000	1016 W CENTER ST	\$50.00
3129933110	2864 N 12TH ST	\$50.00
3129934110	2858-2860 N 12TH ST	\$100.00
3129939110	2873 N 11TH ST	\$25.00
3129942000	2851 N 12TH ST	\$100.00
3129943100	2850 N 13TH ST	\$50.00
3129944000	2855-2857 N 12TH ST	\$100.00
3129945000	2859-2861 N 12TH ST	\$100.00
3129946000	2863-2865 N 12TH ST	\$200.00
3129947000	2903-2905 N 12TH ST	\$100.00
3129950000	1218-1220 W LOCUST ST	\$150.00
3129956000	2901 N 11TH ST	\$100.00

3129958000	2900 N 12TH ST	\$50.00
3129987100	816-A W HADLEY ST	\$100.00
3129991000	2826-R N 9TH ST	\$25.00
3129992000	2832-R N 9TH ST	\$25.00
3230003100	2653 N 9TH ST	\$50.00
3230007110	2637 N 9TH ST	\$50.00
3230011100	2623 N 9TH ST	\$50.00
3230015100	2607 N 9TH ST	\$50.00
3230016000	2601-2603 N 9TH ST	\$100.00
3230017000	912-914 W CLARKE ST	\$100.00
3230019000	924 W CLARKE ST	\$50.00
3230022100	2610-2612 N 10TH ST	\$100.00
3230023000	2616-2618 N 10TH ST	\$100.00
3230024000	2622 N 10TH ST	\$50.00
3230025100	2628-2632 N 10TH ST	\$100.00
3230028000	2640-2642 N 10TH ST	\$100.00
3230030000	917 W CLARKE ST	\$50.00
3230031100	913 W CLARKE ST	\$50.00
3230037100	2557 N 9TH ST	\$50.00
3230039000	2547 N 9TH ST	\$50.00
3230040000	2541-2543 N 9TH ST	\$25.00
3230042100	2550 N 10TH ST	\$50.00
3230044000	2556-2558 N 10TH ST	\$100.00
3230045000	2564 N 10TH ST	\$50.00
3230046000	2564-A N 10TH ST	\$50.00
3230048100	2576-2578 N 10TH ST	\$100.00
3230049000	925-927 W CLARKE ST	\$25.00
3230050000	921-923 W CLARKE ST	\$100.00
3230106100	2415-2417 N 9TH ST	\$100.00
3230108100	2423-2425 N 9TH ST	\$100.00
3230109100	2429 N 9TH ST	\$25.00
3230111100	2439 N 9TH ST	\$25.00
3230114100	2445 N 9TH ST	\$25.00
3230116000	2455-2457 N 9TH ST	\$100.00
3230117000	2461 N 9TH ST	\$50.00
3230118000	2465 N 9TH ST	\$100.00
3230121110	2454 N 10TH ST	\$50.00
3230123000	2444-2446 N 10TH ST	\$25.00
3230131000	928-936 W MEINECKE AV	\$500.00
3230204000	925 W CENTER ST	\$25.00
3230206100	917 W CENTER ST	\$100.00
3230209100	905 W CENTER ST	.
3230212110	2652 N 10TH ST	\$50.00
3230303100	2471 N 9TH ST	\$50.00
3231049100	2575-2577 N 10TH ST	\$100.00
3231051000	2571 N 10TH ST	\$100.00
3231052100	2565 N 10TH ST	\$50.00
3231055000	2553-2555 N 10TH ST	\$100.00
3231056000	2549 N 10TH ST	\$50.00
3231057100	2545 N 10TH ST	\$25.00

3231060111	2533-2535 N 10TH ST	\$100.00
3231063100	2525 N 10TH ST	\$50.00
3231064000	2521 N 10TH ST	\$50.00
3231067100	1008 W WRIGHT ST	\$50.00
3231069100	1014 W WRIGHT ST	\$100.00
3231074100	1036-1038 W WRIGHT ST	\$50.00
3231075100	2522 N 11TH ST	\$50.00
3231078100	2532-A N 11TH ST	\$100.00
3231081000	2544-2546 N 11TH ST	\$100.00
3231084100	2554 N 11TH ST	\$25.00
3231086110	2560 N 11TH ST	\$100.00
3231088000	2568 N 11TH ST	\$25.00
3231089000	2576-2578 N 11TH ST	\$100.00
3231090000	1027-1029 W CLARKE ST	\$100.00
3231092000	2573-2575 N 11TH ST	\$100.00
3231093100	2569-2571 N 11TH ST	\$100.00
3231094000	1115-1117 W CLARKE ST	\$150.00
3231096100	2557 N 11TH ST	\$100.00
3231099100	2545 N 11TH ST	\$50.00
3231101000	2533 N 11TH ST	\$50.00
3231102000	2527-2529 N 11TH ST	\$100.00
3231103100	2523-2525 N 11TH ST	\$50.00
3231105000	2513-2515 N 11TH ST	\$100.00
3231107000	1116 W WRIGHT ST	\$50.00
3231108100	2505 N 11TH ST	\$50.00
3231109000	1122 W WRIGHT ST	\$50.00
3231110100	1128 W WRIGHT ST	\$50.00
3231113000	2510-2512 N 12TH ST	\$100.00
3231114000	2516-2518 N 12TH ST	\$100.00
3231115100	2522 N 12TH ST	\$50.00
3231118110	2536 N 12TH ST	\$50.00
3231121000	2552-2554 N 12TH ST	\$150.00
3231122100	2556-2558 N 12TH ST	\$100.00
3231125100	2572-2574 N 12TH ST	\$100.00
3231126000	2576-2578 N 12TH ST	\$100.00
3231127000	1125 W CLARKE ST	\$50.00
3231131100	1215-1217 W CLARKE ST	\$100.00
3231132000	1219-1221 W CLARKE ST	\$100.00
3231133100	2563 N 12TH ST	\$50.00
3231134110	2557 N 12TH ST	\$100.00
3231138100	2547-2549 N 12TH ST	\$100.00
3231141100	2543-2545 N 12TH ST	\$100.00
3231144130	2531-2533 N 12TH ST	\$100.00
3231152100	1204-A W WRIGHT ST	\$25.00
3231157000	1201 W WRIGHT ST	\$350.00
3231158000	1205-1207 W WRIGHT ST	\$100.00
3231159000	1209-1211 W WRIGHT ST	\$100.00
3231160100	1215-1217 W WRIGHT ST	\$100.00
3231164000	2417 N 12TH ST	\$50.00
3231165130	2411-2413 N 12TH ST	\$100.00

3231168000	2405 N 12TH ST	\$25.00
3231170000	2401-2403 N 12TH ST	\$50.00
3231172000	1101-1103 W WRIGHT ST	\$50.00
3231173100	1107 W WRIGHT ST	\$50.00
3231177000	2459 N 11TH ST	\$100.00
3231179100	2449-2451 N 11TH ST	\$100.00
3231181110	2437 N 11TH ST	\$100.00
3231183100	2429 N 11TH ST	\$25.00
3231184000	2423-2425 N 11TH ST	\$50.00
3231185100	2415-2417 N 11TH ST	\$100.00
3231188100	2403-2405 N 11TH ST	\$100.00
3231190000	2400-2402 N 12TH ST	\$25.00
3231193000	2404 N 12TH ST	\$100.00
3231194000	2410 N 12TH ST	\$50.00
3231195000	2412-2414 N 12TH ST	\$50.00
3231196000	2416 N 12TH ST	\$50.00
3231197000	2420-2422 N 12TH ST	\$100.00
3231198100	2426-2428 N 12TH ST	\$100.00
3231202100	2440 N 12TH ST	\$200.00
3231203000	2444 N 12TH ST	\$50.00
3231204000	2448 N 12TH ST	\$100.00
3231205100	2454-A N 12TH ST	\$100.00
3231210100	1127-1129 W WRIGHT ST	\$25.00
3231211000	2464 N 12TH ST	\$50.00
3231212000	2468-2470 N 12TH ST	\$200.00
3231213000	2478 N 12TH ST	\$100.00
3231214000	1037 W WRIGHT ST	\$100.00
3231215100	1031 W WRIGHT ST	\$100.00
3231217000	1025 W WRIGHT ST	\$50.00
3231218000	1021 W WRIGHT ST	\$50.00
3231219000	1017 W WRIGHT ST	\$50.00
3231222100	2477-2479 N 10TH ST	\$25.00
3231223100	2471-2473 N 10TH ST	\$100.00
3231230110	2445 N 10TH ST	\$50.00
3231233100	2435-2437 N 10TH ST	\$100.00
3231236100	2427-2429 N 10TH ST	\$100.00
3231238100	2415-2417 N 10TH ST	\$100.00
3231240100	2407-2409 N 10TH ST	\$100.00
3231242000	2401 N 10TH ST	
3231243100	2402-2404 N 11TH ST	\$100.00
3231245100	2410-2412 N 11TH ST	\$100.00
3231247110	2416-2418 N 11TH ST	\$100.00
3231250000	2426 N 11TH ST	\$50.00
3231253100	2434 N 11TH ST	\$25.00
3231255111	2440 N 11TH ST	\$50.00
3231263100	2373-2375 N 10TH ST	\$100.00
3231265000	2363-2365 N 10TH ST	\$100.00
3231267000	2353-2355 N 10TH ST,	\$25.00
3231268000	2349 N 10TH ST	\$100.00
3231269100	2345-2347 N 10TH ST	\$100.00

3231272000	2337 N 10TH ST	\$50.00
3231273100	2333 N 10TH ST	\$50.00
3231308112	2375-2377 N 11TH ST	\$100.00
3231308113	2369 N 11TH ST	\$25.00
3231312300	2353 N 11TH ST	\$25.00
3231313100	2345 N 11TH ST	\$25.00
3231316000	2337-2339 N 11TH ST	\$25.00
3231318100	2333 N 11TH ST	\$50.00
3231320100	2321 N 11TH ST	\$50.00
3231332000	2320 N 12TH ST	\$25.00
3231333100	2324-2326 N 12TH ST	\$100.00
3231335100	2332-2334 N 12TH ST	\$100.00
3231336000	2340 N 12TH ST	\$50.00
3231337100	2346-2348 N 12TH ST	\$100.00
3231339100	2354-2356 N 12TH ST	\$100.00
3231341100	2362-2364 N 12TH ST	\$100.00
3231343000	2368 N 12TH ST	\$25.00
3231345000	2376-2378 N 12TH ST	\$50.00
3231346000	2377 N 12TH ST	\$50.00
3231348100	1213-1219 W MEINECKE AV	\$25.00
3231351000	2361 N 12TH ST	\$100.00
3231353100	2353-2355 N 12TH ST	\$100.00
3231355100	2345 N 12TH ST	\$50.00
3231360000	2333 N 12TH ST	\$50.00
3231361000	2329 N 12TH ST	\$50.00
3231362000	2325 N 12TH ST	\$25.00
3231363000	2321 N 12TH ST	\$25.00
3231403100	809 W MEINECKE AV	\$50.00
3231404000	815 W MEINECKE AV	\$50.00
3231405000	2367 N 8TH ST	\$100.00
3231407100	2355 N 8TH ST	\$50.00
3231408000	2351 N 8TH ST	\$50.00
3231409100	2345-A N 8TH ST	\$100.00
3231411100	2337 N 8TH ST	\$25.00
3231413000	2327 N 8TH ST	\$25.00
3231414000	2323 N 8TH ST	\$100.00
3231415000	2319 N 8TH ST	\$50.00
3231422100	2312 N 9TH ST	\$50.00
3231423000	2318 N 9TH ST	\$50.00
3231424000	2322 N 9TH ST	\$100.00
3231425000	2328 N 9TH ST	\$100.00
3231427100	2334-2336 N 9TH ST	\$200.00
3231428000	2338 N 9TH ST	\$100.00
3231429000	2344-2346 N 9TH ST	\$50.00
3231430000	2350 N 9TH ST	\$100.00
3231432100	2358-2360 N 9TH ST	\$100.00
3231434100	2368-2370 N 9TH ST	\$100.00
3231439000	815 W WRIGHT ST	\$25.00
3231440000	2471-2473 N 8TH ST	\$200.00
3231441000	2465-2467 N 8TH ST	\$100.00

3231442000	2461-2463 N 8TH ST	\$200.00
3231443100	2455-2457 N 8TH ST	\$200.00
3231446000	2439 N 8TH ST	\$25.00
3231447000	2435 N 8TH ST	\$50.00
3231450100	2419 N 8TH ST	\$50.00
3231451000	2413 N 8TH ST	\$100.00
3231452000	2407 N 8TH ST	\$100.00
3231453100	2401-2403 N 8TH ST	\$100.00
3231455000	824 W MEINECKE AV	\$25.00
3231456000	2402 N 9TH ST	\$100.00
3231457000	2408 N 9TH ST	\$25.00
3231458000	2412-2414 N 9TH ST	\$100.00
3231461000	2430 N 9TH ST	\$25.00
3231462000	2434 N 9TH ST	\$50.00
3231463000	2438-2440 N 9TH ST	\$100.00
3231464000	2444-2446 N 9TH ST	\$100.00
3231465000	2450 N 9TH ST	\$100.00
3231466100	2456-2458 N 9TH ST	\$100.00
3231468100	2464-2466 N 9TH ST	\$100.00
3231471000	2476 N 9TH ST	\$50.00
3231472000	807-815 W CLARKE ST	\$200.00
3231473000	2571-2573 N 8TH ST	\$100.00
3231476000	2557 N 8TH ST	\$100.00
3231477000	2551 N 8TH ST	\$50.00
3231478000	2545 N 8TH ST	\$100.00
3231479000	2541 N 8TH ST	\$25.00
3231480000	2535 N 8TH ST	\$100.00
3231481000	2529-2531 N 8TH ST	\$100.00
3231482000	2529-A N 8TH ST	\$50.00
3231485100	2513-2519 N 8TH ST	\$50.00
3231486000	2509 N 8TH ST	\$200.00
3231488100	814 W WRIGHT ST	\$100.00
3231489100	2502-2504 N 9TH ST	\$200.00
3231491100	2514-2516 N 9TH ST	\$100.00
3231493000	2522 N 9TH ST	\$50.00
3231495100	2534 N 9TH ST	\$50.00
3231496000	2538 N 9TH ST	\$50.00
3231497000	2544-2546 N 9TH ST	\$100.00
3231498100	2544-A N 9TH ST	\$50.00
3231500110	2556 N 9TH ST	\$50.00
3231503100	2566 N 9TH ST	\$50.00
3231507100	2675 N 8TH ST	\$0.00
3231510110	2663 N 8TH ST	\$50.00
3231511000	2657 N 8TH ST	\$50.00
3231512100	2651 N 8TH ST	\$50.00
3231514100	2645 N 8TH ST	\$50.00
3231516100	2635 N 8TH ST	\$50.00
3231517000	2629-2631 N 8TH ST	\$50.00
3231519100	2617-2619 N 8TH ST	\$100.00
3231522000	2601 N 8TH ST	\$150.00

3231523000	812-814 W CLARKE ST	\$100.00
3231524100	2602 N 9TH ST	\$50.00
3231526100	2612 N 9TH ST	\$100.00
3231527000	2616-2618 N 9TH ST	\$100.00
3231531100	2640-A N 9TH ST	\$100.00
3231532000	2644 N 9TH ST	\$50.00
3231533100	2650 N 9TH ST	\$50.00
3231536000	2666 N 9TH ST	\$50.00
3231539000	2676 N 9TH ST	\$25.00
3231903000	2529 N 9TH ST	\$50.00
3231908100	2513-2515 N 9TH ST	\$100.00
3231909000	2509-2511 N 9TH ST	\$100.00
3231910110	920 W WRIGHT ST	\$50.00
3231911000	2508 N 10TH ST	\$50.00
3231915100	2518 N 10TH ST	\$100.00
3231916000	2520 N 10TH ST	\$50.00
3231917000	2520-A N 10TH ST	\$50.00
3231918100	2524--A N 10TH ST	\$50.00
3231920000	2532-2534 N 10TH ST	\$100.00
3231921100	2538 N 10TH ST	\$50.00
3239987000	2505-2507 N 9TH ST	\$100.00
3240002100	1627-1629 W WRIGHT ST	\$200.00
3240005100	1613 W WRIGHT ST	\$50.00
3240007100	1603 W WRIGHT ST	\$50.00
3240137000	2395-2397 N 14TH ST	\$0.00
3240138100	2391-2393 N 14TH ST	\$100.00
3240143110	2373-2375 N 14TH ST	\$50.00
3240148000	2349 N 14TH ST	\$25.00
3240151000	2339-2341 N 14TH ST	\$25.00
3240153100	2335-B N 14TH ST	\$25.00
3240154000	2327-2329 N 14TH ST	\$100.00
3240155000	2323-2325 N 14TH ST	\$100.00
3240161000	1424 W NORTH AV	\$25.00
3240169100	2324-A-B N 15TH ST	\$50.00
3240171000	2332-2334 N 15TH ST	\$50.00
3240172000	2338-2340 N 15TH ST	\$200.00
3240173000	2344 N 15TH ST	\$100.00
3240175110	2360 N 15TH ST	\$50.00
3240179100	2372 N 15TH ST	\$50.00
3240180000	2364-2366 N 15TH ST	\$100.00
3240182000	2378 N 15TH ST	\$50.00
3240183000	2382 N 15TH ST	\$50.00
3240186000	1427 W MEINECKE AV	\$50.00
3240187000	1423 W MEINECKE AV	\$50.00
3240189100	1415 W MEINECKE AV	\$50.00
3240302110	2656 N TEUTONIA AV	.
3240401000	2631 N 14TH ST	\$50.00
3240407100	2620-2622 N 15TH ST	\$100.00
3240411100	2631 N 15TH ST	\$100.00
3240412000	2625-2627 N 15TH ST	\$50.00

3240413000	2621-2623 N 15TH ST	\$100.00
3240416100	2624-2626 N 16TH ST	\$100.00
3240417000	2628-2630 N 16TH ST	\$100.00
3240504000	2648 N 15TH ST	\$50.00
3240505000	2654 N 15TH ST	\$100.00
3240506000	2655 N 15TH ST	\$100.00
3240507000	2651 N 15TH ST	\$50.00
3240508000	2650 N 16TH ST	\$25.00
3240601000	1733-1735 W MEINECKE AV	\$25.00
3240602000	1729-1731 W MEINECKE AV	\$25.00
3240603000	2364-2366 N 18TH ST	\$25.00
3240605100	1721-1723 W MEINECKE AV	\$100.00
3240608000	2367-2369 N 17TH ST	\$100.00
3240609000	2373 N 17TH ST	\$50.00
3240611000	2359-2361 N 17TH ST	\$100.00
3240612000	2355 N 17TH ST	\$50.00
3240613000	2351 N 17TH ST	\$50.00
3240614000	2347 N 17TH ST	\$50.00
3240615000	2343 N 17TH ST	\$50.00
3240617100	2335-2337 N 17TH ST	\$100.00
3240620100	2323 N 17TH ST	\$50.00
3240630100	2324 N 18TH ST	\$50.00
3240632100	2328-2332 N 18TH ST	\$100.00
3240634100	2338 N 18TH ST	\$50.00
3240635000	2342 N 18TH ST	\$50.00
3240636000	2346 N 18TH ST	\$100.00
3240637000	2350 N 18TH ST	\$50.00
3240638000	2354 N 18TH ST	\$100.00
3240639000	2358 N 18TH ST	\$100.00
3240640000	2358-A N 18TH ST	\$50.00
3240643100	2364 N 17TH ST	\$25.00
3240646100	1621 W MEINECKE AV	\$50.00
3240647000	1617-1619 W MEINECKE AV	\$25.00
3240649000	1609 W MEINECKE AV	\$50.00
3240650000	1605-1607 W MEINECKE AV	\$100.00
3240651000	1601-1603 W MEINECKE AV	\$100.00
3240653111	2355 N 16TH ST	\$100.00
3240653120	2351 N 16TH ST	\$25.00
3240655000	2347 N 16TH ST	\$50.00
3240656100	2343-2345 N 16TH ST	\$100.00
3240658000	2335-2337 N 16TH ST	\$100.00
3240659000	2327 N 16TH ST	\$50.00
3240660000	2323 N 16TH ST	\$50.00
3240661000	2319 N 16TH ST	.
3240670100	2320 N 17TH ST	.
3240672100	2326-2328 N 17TH ST	\$100.00
3240675000	2340 N 17TH ST, Unit \	\$25.00
3240676000	2348 N 17TH ST	\$50.00
3240677000	2352 N 17TH ST	\$100.00
3240678110	2356 N 17TH ST	\$50.00

3240681121	2443 N 16TH ST	\$50.00
3240682100	2439 N 16TH ST	\$50.00
3240684000	2429 N 16TH ST	\$50.00
3240685100	2423-2425 N 16TH ST	\$100.00
3240688100	2411-2413 N 16TH ST	\$100.00
3240689000	1606-1608 W MEINECKE AV	\$100.00
3240690000	1612-1614 W MEINECKE AV	\$100.00
3240691100	1616 W MEINECKE AV	\$25.00
3240696000	2420-2422 N 17TH ST	\$50.00
3240697100	2426-2428 N 17TH ST	\$100.00
3240699100	2436 N 17TH ST	\$50.00
3240701100	2448 N 17TH ST	\$50.00
3240702000	2466 N 18TH ST	\$50.00
3240703000	1735 W WRIGHT ST	\$50.00
3240704100	1727 W WRIGHT ST	\$100.00
3240706000	1717-1719 W WRIGHT ST	\$100.00
3240712100	2453 N 17TH ST	\$600.00
3240717000	2425-2427 N 17TH ST	\$100.00
3240718000	2419-2421 N 17TH ST	\$100.00
3240719000	1700-1702 W MEINECKE AV	\$100.00
3240721100	1708-1710 W MEINECKE AV	\$100.00
3240722000	1712 W MEINECKE AV	\$50.00
3240723000	1716 W MEINECKE AV	\$50.00
3240724000	1720 W MEINECKE AV	\$100.00
3240725110	1724 W MEINECKE AV	\$50.00
3240729110	2416-2418 N 18TH ST	\$100.00
3240733100	2432 N 18TH ST	\$50.00
3240735000	2442 N 18TH ST	\$50.00
3240737100	2454-2456 N 18TH ST	\$100.00
3240804100	1617 W CENTER ST	\$50.00
3240806100	1627 W CENTER ST	\$50.00
3240808100	1633-1635 W CENTER ST	
3240810000	2652 N 17TH ST	\$50.00
3240813100	2638-2640 N 17TH ST	\$100.00
3240814000	2634 N 17TH ST	\$50.00
3240818000	2618 N 17TH ST	\$50.00
3240819000	2612-2614 N 17TH ST	\$100.00
3240820000	2606-2608 N 17TH ST	\$100.00
3240821000	1624 W CLARKE ST	\$100.00
3240822000	1620 W CLARKE ST	\$50.00
3240823100	1616 W CLARKE ST	\$50.00
3240825000	1608 W CLARKE ST	\$100.00
3240826100	2601-2605 N 16TH ST	\$100.00
3240831000	2633 N 16TH ST	\$100.00
3240832100	2639-A N 16TH ST	\$100.00
3240834100	2649-2653 N 16TH ST	\$50.00
3240836000	2655-2657 N 16TH ST	\$50.00
3240837100	2659-2661 N 16TH ST	\$25.00
3240839100	1711 W CENTER ST	\$0.00
3240848000	2658-2660 N 18TH ST	\$100.00

3240849000	2654 N 18TH ST	\$50.00
3240850000	2650-2652 N 18TH ST	\$100.00
3240851100	2646 N 18TH ST	\$50.00
3240853000	2638 N 18TH ST	\$50.00
3240854000	2634 N 18TH ST	\$100.00
3240855000	2630 N 18TH ST	\$100.00
3240856100	2624 N 18TH ST	\$100.00
3240858100	1734 W CLARKE ST	\$250.00
3240860000	1724 W CLARKE ST	\$50.00
3240861000	1720 W CLARKE ST	\$50.00
3240863000	1710-1712 W CLARKE ST	\$100.00
3240864000	1704-1706 W CLARKE ST	\$100.00
3240865000	1700-1702 W CLARKE ST	\$100.00
3240870111	2639 N 17TH ST	\$50.00
3240871000	2643 N 17TH ST	\$100.00
3240872000	2647 N 17TH ST	\$100.00
3240874000	2655 N 17TH ST	\$100.00
3240875000	2659-2661 N 17TH ST	\$100.00
3240877100	1807 W CENTER ST	\$25.00
3240879000	1813-1815 W CENTER ST	
3240880000	1817-1819 W CENTER ST	\$150.00
3240881000	1821-1823 W CENTER ST	\$100.00
3240882000	1829-1835 W CENTER ST	\$0.00
3240886100	2646 N 19TH ST	\$100.00
3240888000	2638 N 19TH ST	\$100.00
3240890000	2630-A N 19TH ST	\$50.00
3240891000	2628 N 19TH ST	\$100.00
3240892000	2624 N 19TH ST	\$50.00
3240895000	2606 N 19TH ST	\$25.00
3240898100	1820 W CLARKE ST	\$50.00
3240900100	1812 W CLARKE ST	\$50.00
3240901000	1808 W CLARKE ST	\$100.00
3240902000	1804 W CLARKE ST	\$50.00
3240903100	2611 N 18TH ST	\$50.00
3240903200	1802 W CLARKE ST	\$100.00
3240909000	2639-2641 N 18TH ST	\$100.00
3240910000	2643-2645 N 18TH ST	\$100.00
3240911100	2647 N 18TH ST	\$50.00
3240914100	2661 N 18TH ST	\$50.00
3240917100	1917-1919 W CENTER ST	\$100.00
3240918000	1921 W CENTER ST	\$50.00
3240919100	1925 W CENTER ST	\$50.00
3240921100	1935 W CENTER ST	\$150.00
3240924000	2650 N 20TH ST	\$50.00
3240925000	2648 N 20TH ST	\$25.00
3240928000	2634 N 20TH ST	\$50.00
3240929000	2630 N 20TH ST	\$50.00
3240930000	2628 N 20TH ST	\$50.00
3240931000	2622 N 20TH ST	\$50.00
3240932000	2618 N 20TH ST	\$100.00

3240933000	1932-1934 W CLARKE ST	\$100.00
3240935000	1930 W CLARKE ST	\$100.00
3240936000	1924-1926 W CLARKE ST	\$100.00
3240937000	1918-1920 W CLARKE ST	\$100.00
3240938000	1912 W CLARKE ST	\$100.00
3240939000	1908 W CLARKE ST	\$100.00
3240940000	2615 N 19TH ST	\$50.00
3240941000	2611 N 19TH ST	\$50.00
3240942000	1902 W CLARKE ST	\$50.00
3240943000	2619 N 19TH ST	\$50.00
3240945000	2627-2629 N 19TH ST	\$100.00
3240947110	2635 N 19TH ST	\$50.00
3240950100	2647 N 19TH ST	\$50.00
3240951100	2651 N 19TH ST	\$50.00
3240954100	2659 N 19TH ST	\$50.00
3240956100	1905-1907 W CLARKE ST	\$100.00
3240958000	1913 W CLARKE ST	\$50.00
3240961100	2578 N 20TH ST	\$50.00
3240963110	2566-2568 N 20TH ST	\$100.00
3240964000	2560 N 20TH ST	\$100.00
3240965000	2556-2558 N 20TH ST	\$25.00
3240966000	2552 N 20TH ST	\$50.00
3240967100	2548 N 20TH ST	\$100.00
3240973000	2524 N 20TH ST	\$25.00
3240974000	2520 N 20TH ST	\$25.00
3240975100	1932-1934 W WRIGHT ST	\$100.00
3240977110	1924 W WRIGHT ST	\$100.00
3240979000	1916-1918 W WRIGHT ST	\$100.00
3240980000	1914 W WRIGHT ST	\$100.00
3240981110	1908 W WRIGHT ST	\$50.00
3240983110	1902 W WRIGHT ST	\$50.00
3240989100	2541 N 19TH ST	\$100.00
3240993000	2555-2557 N 19TH ST	\$100.00
3240994000	2559-2561 N 19TH ST	\$100.00
3240997000	1805-1807 W CLARKE ST	\$100.00
3240999000	1815-1817 W CLARKE ST	\$100.00
3241001100	1827 W CLARKE ST	\$50.00
3241003100	2568-A N 19TH ST	\$100.00
3241004000	2564 N 19TH ST	\$50.00
3241005000	2558 N 19TH ST	\$100.00
3241006000	2554 N 19TH ST	\$50.00
3241007000	2550-2552 N 19TH ST	\$100.00
3241008000	2546 N 19TH ST	\$50.00
3241012000	2532 N 19TH ST	\$50.00
3241013000	2526 N 19TH ST	\$100.00
3241014000	2522 N 19TH ST	\$25.00
3241015000	2518 N 19TH ST	\$50.00
3241017100	1828 W WRIGHT ST	\$50.00
3241024100	2509 N 18TH ST	\$50.00
3241025110	2515 N 18TH ST	\$50.00

3241026000	2519 N 18TH ST	\$50.00
3241028100	2527 N 18TH ST	\$50.00
3241029100	2531-2533 N 18TH ST	\$100.00
3241032100	2543 N 18TH ST	\$50.00
3241037000	2567 N 17TH ST	\$100.00
3241039100	2575 N 17TH ST	\$50.00
3241040000	2579 N 17TH ST	\$100.00
3241041000	1715 W CLARKE ST	\$100.00
3241043110	1725 W CLARKE ST	\$50.00
3241052111	2548 N 18TH ST	\$50.00
3241057100	2526-2528 N 18TH ST	\$100.00
3241058000	2522-2524 N 18TH ST	\$100.00
3241059000	2518 N 18TH ST	\$50.00
3241060100	1728-1730 W WRIGHT ST	\$100.00
3241061100	1732-1734 W WRIGHT ST	\$100.00
3241067100	1708-1710 W WRIGHT ST	\$100.00
3241069100	1702 W WRIGHT ST	\$100.00
3241072100	2523 N 17TH ST	\$50.00
3241073100	2529 N 17TH ST	\$50.00
3241079100	2551-2553 N 17TH ST	\$100.00
3241081000	2559-2561 N 17TH ST	\$100.00
3241082100	1601-1603 W CLARKE ST	
3241084000	1613 W CLARKE ST	\$100.00
3241086000	1621 W CLARKE ST	\$50.00
3241087130	2576 N 17TH ST	\$100.00
3241089000	2568 N 17TH ST	\$100.00
3241090000	2564 N 17TH ST	\$50.00
3241092100	2556 N 17TH ST	\$50.00
3241093000	2552 N 17TH ST	\$50.00
3241094000	2546 N 17TH ST	\$100.00
3241095100	2542-2544 N 17TH ST	\$100.00
3241097100	2536 N 17TH ST	\$50.00
3241098100	2530 N 17TH ST	\$50.00
3241100000	2522 N 17TH ST	\$50.00
3241101000	2518 N 17TH ST	\$50.00
3241102000	1632-1634 W WRIGHT ST	\$150.00
3241104100	1628-A W WRIGHT ST	\$50.00
3241113100	2521-2523 N 16TH ST	\$100.00
3241116100	2535 N 16TH ST	\$100.00
3241117100	2541 N 16TH ST	\$100.00
3241119100	2547 N 16TH ST	\$50.00
3241121100	2555 N 16TH ST	\$100.00
3241201000	2606-2608 N TEUTONIA AV	\$100.00
3241203000	1320 W CLARKE ST	\$25.00
3241204000	1314 W CLARKE ST	\$50.00
3241205000	1310 W CLARKE ST	\$100.00
3241301000	2453 N 15TH ST	\$50.00
3241302000	2451 N 15TH ST	\$50.00
3241303000	2447 N 15TH ST	\$50.00
3241305000	2435 N 15TH ST	\$50.00

3241308000	2423 N 15TH ST	\$50.00
3241312100	1508 W MEINECKE AV	\$200.00
3241314110	2406-2408 N 16TH ST	\$100.00
3241317110	2420 N 16TH ST	\$50.00
3241320100	2432 N 16TH ST	\$50.00
3241321000	2436 N 16TH ST	\$50.00
3241322000	2440 N 16TH ST	\$100.00
3241323000	2444 N 16TH ST	\$50.00
3241326100	2456 N 16TH ST	\$50.00
3241328000	2371-2373 N 15TH ST	\$100.00
3241329000	2367-2369 N 15TH ST	\$25.00
3241330100	2363 N 15TH ST	\$100.00
3241332100	2355 N 15TH ST	\$100.00
3241333100	2351 N 15TH ST	\$100.00
3241336100	2337 N 15TH ST	\$50.00
3241339100	2338-2340 N 16TH ST	\$100.00
3241345100	2366-2368 N 16TH ST	\$50.00
3241401000	2378 N TEUTONIA AV	\$0.00
3241402000	1303 W MEINECKE AV	\$25.00
3241403000	1307 W MEINECKE AV	\$50.00
3241404000	1309 W MEINECKE AV	\$0.00
3241405000	2372 N TEUTONIA AV	\$100.00
3241406000	2366-2368 N TEUTONIA AV	\$100.00
3241407000	2364 N TEUTONIA AV	\$50.00
3241409111	2354 N TEUTONIA AV	\$0.00
3241414100	2322 N TEUTONIA AV	\$25.00
3241503100	1927 W MEINECKE AV	\$50.00
3241505000	1917-1919 W MEINECKE AV	\$100.00
3241511000	2359 N 19TH ST	\$50.00
3241512000	2355 N 19TH ST	\$100.00
3241513000	2351 N 19TH ST	\$100.00
3241514110	2347 N 19TH ST	\$100.00
3241517110	2337 N 19TH ST	\$50.00
3241519000	2327 N 19TH ST	\$100.00
3241520000	2323-2325 N 19TH ST	\$100.00
3241525000	2320 N 20TH ST	\$50.00
3241526100	2322-2324 N 20TH ST	\$100.00
3241530110	2338 N 20TH ST	\$100.00
3241531000	2344 N 20TH ST	\$50.00
3241534000	2354-2356 N 20TH ST	\$100.00
3241535000	2358 N 20TH ST	\$50.00
3241537100	2370 N 19TH ST	\$100.00
3241539100	1823-1825 W MEINECKE AV	\$50.00
3241543100	1809 W MEINECKE AV	\$100.00
3241544000	1801 W MEINECKE AV	\$100.00
3241545000	2359 N 18TH ST	\$100.00
3241546000	2355 N 18TH ST	\$100.00
3241547000	2351 N 18TH ST	\$100.00
3241560000	2318 N 19TH ST	\$25.00
3241562100	2326 N 19TH ST	\$50.00

3241563000	2330 N 19TH ST	\$50.00
3241564000	2336 N 19TH ST	\$50.00
3241565000	2338 N 19TH ST	\$50.00
3241566100	2344 N 19TH ST	\$100.00
3241568000	2350-2352 N 19TH ST	\$100.00
3241569100	2356 N 19TH ST	\$50.00
3241573000	1829-1831 W WRIGHT ST	\$100.00
3241585000	2445-2447 N 18TH ST	\$100.00
3241593110	1800-1802 W MEINECKE AV	\$100.00
3241595100	1808 W MEINECKE AV	\$100.00
3241596000	1812 W MEINECKE AV	\$50.00
3241597000	1816 W MEINECKE AV	\$50.00
3241598100	1820-1822 W MEINECKE AV	\$100.00
3241600000	1830 W MEINECKE AV	\$50.00
3241605000	2430 N 19TH ST	\$50.00
3241607100	2440 N 19TH ST	\$100.00
3241642111	2442 N 20TH ST	\$2,000.00
3241701100	2448 N 15TH ST	\$100.00
3241702100	2444 N 15TH ST	\$50.00
3241704100	2443 N 14TH ST	\$50.00
3241705000	2445-2447 N 14TH ST	\$50.00
3241706000	2449 N 14TH ST	\$50.00
3241801110	2389 N TEUTONIA AV	\$0.00
3241901000	1436-1438 W CLARKE ST	\$100.00
3241902100	1432-1434 W CLARKE ST	\$100.00
3241904100	1422-1424 W CLARKE ST	\$100.00
3241905110	1416-1418 W CLARKE ST	\$100.00
3241907100	1406-1408 W CLARKE ST	\$100.00
3241909000	1530-1532 W CLARKE ST	\$100.00
3241910000	1526-1528 W CLARKE ST	\$100.00
3241911000	1522-1524 W CLARKE ST	\$25.00
3241912000	1518 W CLARKE ST	\$50.00
3241913000	1512-1514 W CLARKE ST	\$100.00
3241915000	1502-1504 W CLARKE ST	\$100.00
3242003000	2469 N 15TH ST	\$50.00
3242004000	1517 W WRIGHT ST	\$200.00
3242005000	2461-2463 N 15TH ST	\$100.00
3242010111	1533 W WRIGHT ST	\$50.00
3242012000	1407 W WRIGHT ST	\$200.00
3242014100	2473 N 14TH ST	\$200.00
3242017000	2461 N 14TH ST	\$50.00
3242018000	2457 N 14TH ST	\$50.00
3242022110	2460 N 15TH ST	\$50.00
3242023100	1427 W WRIGHT ST	\$50.00
3242026100	2476-2478 N 15TH ST	\$100.00
3242028100	2481 N TEUTONIA AV	\$0.00
3242031100	2463 N TEUTONIA AV	\$50.00
3242032000	2455 N TEUTONIA AV	\$25.00
3242034000	2460-2462 N 14TH ST	\$100.00
3242103000	2526-2528 N 14TH ST	\$100.00

3242104000	2532 N 14TH ST	\$50.00
3242105100	2535-2537 N TEUTONIA AV	\$50.00
3242107000	2527 N TEUTONIA AV	\$100.00
3242108000	2523 N TEUTONIA AV	\$50.00
3242110000	2516-2518 N 15TH ST	\$100.00
3242111000	2522 N 15TH ST	\$50.00
3242112000	2522-A N 15TH ST	\$25.00
3242114100	2534 N 15TH ST	\$50.00
3242117000	2523 N 14TH ST	\$50.00
3242118100	2517 N 14TH ST	\$50.00
3242119000	2514 N 16TH ST	\$100.00
3242123100	2528 N 16TH ST	\$50.00
3242126100	2523-2531 N 15TH ST	\$100.00
3242128000	2517-2519 N 15TH ST	\$100.00
3242201100	2561 N 14TH ST	\$50.00
3242203100	2553 N 14TH ST	\$50.00
3242204000	2549 N 14TH ST	\$50.00
3242206110	2541 N 14TH ST	\$50.00
3242207100	2540 N 15TH ST	\$50.00
3242210100	2552 N 15TH ST	\$50.00
3242211000	2554-2556 N 15TH ST	\$100.00
3242213100	2560-A N 15TH ST	\$50.00
3242214000	2561--A N 15TH ST	\$100.00
3242216100	2553 N 15TH ST	\$50.00
3242218100	2545 N 15TH ST	\$50.00
3242220000	2541 N 15TH ST	\$100.00
3242221000	2538 N 16TH ST	\$100.00
3242222000	2544-2546 N 16TH ST	\$150.00
3242223100	2550 N 16TH ST	\$100.00
3242225100	2558-2560 N 16TH ST	\$100.00
3242305000	2318-2320 N 16TH ST	\$25.00
3242310000	2329 N 15TH ST	\$50.00
3242401100	1401 W CENTER ST	\$0.00
3242416000	1501 W CENTER ST	\$0.00
3242417000	2669 N 15TH ST	\$100.00
3242418100	1509 W CENTER ST	\$50.00
3242421000	1517 W CENTER ST	\$50.00
3242425100	1525 W CENTER ST	\$0.00
3242429100	2661-2663 N 15TH ST	\$100.00
3242502100	2461-2463 N 16TH ST	\$25.00
3242505100	2452 N 17TH ST	\$50.00
3242508100	2464 N 17TH ST	\$50.00
3242522000	2354 N 15TH ST	\$50.00
3242551100	2437 N 17TH ST	\$50.00
3242561000	1703 W WRIGHT ST	\$50.00
3242562000	1709 W WRIGHT ST	\$50.00
3242563000	1713 W WRIGHT ST	\$50.00
3242571000	1724 W WRIGHT ST	\$50.00
3242572000	1718 W WRIGHT ST	\$50.00
3242581000	2542 N 19TH ST	\$50.00

3242582000	2536 N 19TH ST	\$50.00
3242591000	2423 N 18TH ST	\$50.00
3242602000	1913 W MEINECKE AV	\$50.00
3242621000	2531 N 19TH ST	\$50.00
3242622100	2525 N 19TH ST	\$50.00
3242661000	1624 W WRIGHT ST	\$50.00
3242662000	1618 W WRIGHT ST	\$50.00
3242663000	1608 W WRIGHT ST	\$50.00
3242664000	1602 W WRIGHT ST	\$50.00
3242671000	1801 W WRIGHT ST	\$50.00
3242672000	1809 W WRIGHT ST	\$50.00
3242673000	1813 W WRIGHT ST	\$50.00
3242674000	1821 W WRIGHT ST	\$50.00
3242681000	1824 W WRIGHT ST	\$50.00
3242682000	1820 W WRIGHT ST	\$50.00
3242683100	1816 W WRIGHT ST	\$50.00
3242701000	2528 N 20TH ST	\$50.00
3242702000	2532 N 20TH ST	\$50.00
3242703000	2540 N 20TH ST	\$50.00
3249802000	2575-2579 N TEUTONIA AV	\$50.00
3249803000	1367 W CLARKE ST	\$100.00
3249805000	1375 W CLARKE ST	\$50.00
3249806100	2605 N TEUTONIA AV	\$100.00
3249808000	2609-2613 N TEUTONIA AV	\$100.00
3249809000	2608 N 14TH ST	\$100.00
3249819113	2645 N TEUTONIA AV	\$0.00
3249825000	2504 N TEUTONIA AV	\$0.00
3249829000	1300 W WRIGHT ST	\$100.00
3249830110	2508-2512 N TEUTONIA AV	\$25.00
3249831000	2517 N 13TH ST	\$100.00
3249832000	2525 N 13TH ST	\$100.00
3249833100	2524 N TEUTONIA AV	\$50.00
3249838000	2545 N 13TH ST	\$50.00
3249839000	2547 N 13TH ST	\$50.00
3249840000	2551 N 13TH ST	\$50.00
3249841000	2548 N TEUTONIA AV	\$100.00
3249842110	2554 N TEUTONIA AV	\$50.00
3249844000	2555 N 13TH ST	\$100.00
3249847000	2568 N TEUTONIA AV	\$25.00
3249848000	2567 N 13TH ST	\$50.00
3249849000	2571 N 13TH ST	\$50.00
3249851000	2572 N TEUTONIA AV	\$50.00
3249852110	2576 N TEUTONIA AV	\$50.00
3249863000	1323 W CENTER ST	\$50.00
3249864000	1327 W CENTER ST	\$100.00
3249866000	1329 W CENTER ST	\$50.00
3249870100	1341 W CENTER ST	.
3249872000	2438-2440 N 15TH ST	\$100.00
3249876100	1402 W MEINECKE AV	\$200.00
3249878000	2433 N 14TH ST	\$100.00

3249880110	2448-2450 N 14TH ST	\$100.00
3249882000	2442 N 14TH ST	\$100.00
3249883000	2436--A N 14TH ST	\$100.00
3249884000	2432 N 14TH ST	\$50.00
3249885000	2424-2426 N 14TH ST	\$100.00
3249886000	2416 N 14TH ST	\$50.00
3249889100	2439 N TEUTONIA AV	\$100.00
3249890000	2435 N TEUTONIA AV	\$100.00
3249891100	2427-2429 N TEUTONIA AV	\$100.00
3249902100	2422-2424 N TEUTONIA AV	\$200.00
3249911000	2458-2460 N TEUTONIA AV	\$100.00
3249914100	2466-2468 N TEUTONIA AV	\$100.00
3249919100	1305-1307 W WRIGHT ST	\$100.00
3249922100	2545 N TEUTONIA AV	\$0.00
3249923100	2540 N 14TH ST	\$50.00
3249925100	2551 N TEUTONIA AV	\$50.00
3249926000	2544 N 14TH ST	\$50.00
3249928100	2552 N 14TH ST	\$100.00
3249930000	2558 N 14TH ST	\$100.00
3249933000	2568 N 14TH ST	\$50.00
3249939110	2661 N TEUTONIA AV	\$0.00
3249943100	2645-2647 N 15TH ST	\$100.00
3249946000	2644-2646 N 16TH ST	\$100.00
3249947000	2638-2640 N 16TH ST	\$100.00
3249948000	2634-2636 N 16TH ST	\$25.00
3249952000	2633-2635 N 14TH ST	\$150.00
3249953000	2641-2643 N 14TH ST	\$100.00
3249954100	2645-B N 14TH ST	\$50.00
3249956000	2578 N 16TH ST	\$50.00
3249958100	2570 N 16TH ST	\$50.00
3249959000	2564 N 16TH ST	\$100.00
3249965100	2577-2579 N 15TH ST	\$100.00
3249970100	2570 N 15TH ST	\$50.00
3249971000	2564 N 15TH ST	\$50.00
3249973000	2565 N 14TH ST	\$100.00
3249977100	2579 N 14TH ST	\$50.00
3249979100	2513 N TEUTONIA AV	\$50.00
3249981000	1360 W WRIGHT ST	\$100.00
3249982000	1374-1376 W WRIGHT ST	\$100.00
3249986000	1516 W WRIGHT ST	\$100.00
3249990100	1530-1532 W WRIGHT ST	\$100.00
3249991000	1534 W WRIGHT ST	\$50.00
3249993100	1436 W WRIGHT ST	\$50.00
3249994000	1428-1430 W WRIGHT ST	\$100.00
3249995100	1422 W WRIGHT ST	\$50.00
3249997000	1414-1416 W WRIGHT ST	\$100.00
3250301000	2537-2539 N 20TH ST	\$100.00
3250305100	2529-2531 N 20TH ST	\$100.00
3250309100	2521 N 20TH ST	\$50.00
3250313000	2513 N 20TH ST	\$50.00

3250316000	2509 N 20TH ST	\$50.00
3250493110	2479 N 20TH ST	\$25.00
3250511000	2447 N 20TH ST	\$100.00
3250514000	2443 N 20TH ST	\$50.00
3250515000	2439 N 20TH ST	\$50.00
3250518000	2435 N 20TH ST	\$50.00
3250519000	2431 N 20TH ST	\$100.00
3250522110	2427 N 20TH ST	\$50.00
3250524000	2423 N 20TH ST	\$50.00
3250528100	2415 N 20TH ST	\$50.00
3250531100	2411 N 20TH ST	\$50.00
3250601100	2001-2007 W CENTER ST	\$25.00
3250631100	2619 N 20TH ST	\$100.00
3250634000	2633-2635 N 20TH ST	\$100.00
3250637000	2649-2651 N 20TH ST	\$100.00
3250827111	2553-A N 20TH ST	\$100.00
3250829100	2561-2563 N 20TH ST	\$25.00
3251201100	2356-2358 N 21ST ST	\$100.00
3251205000	2340 N 21ST ST	\$50.00
3251206000	2336 N 21ST ST	\$50.00
3251207100	2330 N 21ST ST	.
3251213100	2325 N 20TH ST	\$50.00
3251214000	2329 N 20TH ST	\$50.00
3251216000	2339 N 20TH ST	\$25.00
3251217000	2341 N 20TH ST	\$50.00
3251219100	2349 N 20TH ST	\$50.00
3251220000	2355 N 20TH ST	\$100.00
3251221000	2357 N 20TH ST	\$100.00
3251223000	2365 N 20TH ST	\$100.00
3251224000	2369 N 20TH ST	\$50.00
3251225000	2373-2375 N 20TH ST	\$25.00
3500201100	1961 N 20TH ST	\$100.00
3500203100	1953-1955 N 20TH ST	\$100.00
3500204000	1949 N 20TH ST	\$50.00
3500205100	1945 N 20TH ST	\$50.00
3500207111	1937 N 20TH ST	\$100.00
3500211000	1921 N 20TH ST	\$50.00
3500212000	1917 N 20TH ST	\$100.00
3500450100	1826 N 20TH ST	\$50.00
3500451000	1822 N 20TH ST	\$50.00
3500452100	1818 N 20TH ST	\$100.00
3500453111	1812-A N 20TH ST	\$100.00
3500457100	1740 N 20TH ST	\$50.00
3500458111	1736 N 20TH ST	\$50.00
3500459100	1732 N 20TH ST	\$50.00
3500461100	1722 N 20TH ST	\$50.00
3503261000	2003 W VINE ST	\$50.00
3503284000	2002 W BARBEE ST	\$50.00
3503300000	1749 N 20TH ST	\$50.00
3503301000	1743 N 20TH ST	\$50.00

3503302000	1737 N 20TH ST	\$50.00
3503303000	1729 N 20TH ST	\$50.00
3503304000	1723 N 20TH ST	\$50.00
3503431000	2002 W VINE ST	\$50.00
3503531000	1726 N 20TH ST	\$50.00
3510201100	1613 W VINE ST	\$50.00
3510207000	1741 N 16TH ST	\$50.00
3510208000	1735-1737 N 16TH ST	\$100.00
3510209100	1733 N 16TH ST	\$50.00
3510211000	1727 N 16TH ST	\$50.00
3510309100	1919-1921 N 17TH ST	\$100.00
3510310000	1917 N 17TH ST	\$25.00
3510311000	1913 N 17TH ST	\$50.00
3510314100	1901 N 17TH ST	\$50.00
3510511100	1808 N 13TH ST	\$50.00
3510513100	1816 N 13TH ST	\$50.00
3510518100	1842 N 13TH ST	\$50.00
3510522000	1858 N 13TH ST	\$50.00
3510523000	1862 N 13TH ST	\$50.00
3510788110	1902 W BROWN ST	\$300.00
3510790000	1912 W BROWN ST	\$25.00
3510791000	1916 W BROWN ST	\$50.00
3510792000	1922 W BROWN ST	\$50.00
3510793000	1928 W BROWN ST	\$50.00
3510794000	1932-1934 W BROWN ST	\$100.00
3510795000	2020 N 20TH ST	\$100.00
3510916100	1626 W FOND DU LAC AV	\$0.00
3511101000	1961 N 19TH ST	\$50.00
3511105000	1945 N 19TH ST	\$25.00
3511106100	1943 N 19TH ST	\$50.00
3511108100	1935 N 19TH ST	\$50.00
3511110100	1927 N 19TH ST	\$25.00
3511113110	1919 N 19TH ST	\$50.00
3511114110	1913 N 19TH ST	\$50.00
3511118000	1901 N 19TH ST	\$50.00
3511119100	1912 W VINE ST	\$50.00
3511121100	1954-1956 N 19TH ST	\$100.00
3511122000	1952 N 19TH ST	\$100.00
3511128100	1930 N 19TH ST	\$50.00
3511129000	1926 N 19TH ST	\$50.00
3511130100	1924 N 19TH ST	\$50.00
3511132100	1916 N 19TH ST	\$50.00
3511138000	1822 W VINE ST	\$50.00
3511208100	1836 N 14TH ST	\$50.00
3511209100	1838-1840 N 14TH ST	\$100.00
3511405100	1338 W RESERVOIR AV	\$50.00
3511407100	1330 W RESERVOIR AV	\$50.00
3511408100	1328 W RESERVOIR AV	\$50.00
3511417100	1913-1915 N 13TH ST	\$50.00
3511501000	1220-1226 W FOND DU LAC AV	\$0.00

3511602100	1913 W VINE ST	\$50.00
3511605100	1833-1835 N 19TH ST	\$100.00
3511608100	1821-1823 N 19TH ST	\$100.00
3511612000	1805 N 19TH ST	\$50.00
3511613100	1801-A N 19TH ST	\$25.00
3511618100	1735 N 19TH ST	\$50.00
3511621100	1725 N 19TH ST	\$50.00
3511622000	1721 N 19TH ST	\$100.00
3511624000	1725 N 19TH LA	\$25.00
3511635000	1823 N 19TH LA	\$25.00
3511806000	1617-1619 W VINE ST	\$100.00
3511901000	1837 N 17TH ST	\$100.00
3511902000	1833 N 17TH ST	\$100.00
3511903000	1827-1829 N 17TH ST	\$100.00
3511904000	1713-1715 W VINE ST	\$100.00
3511905000	1717-1719 W VINE ST	\$100.00
3511908000	1813-1815 N 17TH ST	\$100.00
3511909000	1809 N 17TH ST	\$100.00
3511913110	1745 N 17TH ST	\$50.00
3511914220	1739 N 17TH ST	\$50.00
3511916112	1733 N 17TH ST	\$50.00
3511918100	1725-1727 N 17TH ST	\$100.00
3512002000	1724 N 19TH ST	\$25.00
3512005100	1734 N 19TH ST	\$50.00
3512006000	1738 N 19TH ST	\$50.00
3512018000	1834-1836 N 19TH ST	\$100.00
3512020100	1840 N 19TH ST	\$100.00
3512109100	2237 N 16TH ST	\$50.00
3512110000	2241-2243 N 16TH ST	\$100.00
3512111000	2245-2247 N 16TH ST	\$100.00
3512113100	2225 N 16TH ST	\$50.00
3512115100	2215-2217 N 16TH ST	\$100.00
3512116000	2211-2213 N 16TH ST	\$50.00
3512117000	2205-2207 N 16TH ST	\$100.00
3512118000	2201-2203 N 16TH ST	\$100.00
3512119000	2141-2143 N 16TH ST	\$50.00
3512120100	2139 N 16TH ST	\$50.00
3512123100	2125-2127 N 16TH ST	\$100.00
3512124000	2121 N 16TH ST	\$50.00
3512125000	1602-1604 W LLOYD ST	\$100.00
3512126000	1608-1610 W LLOYD ST	\$25.00
3512128100	1618-1620 W LLOYD ST	\$100.00
3512130100	1628-1630 W LLOYD ST	\$100.00
3512133100	2118 N 17TH ST	\$25.00
3512135100	2130-2132 N 17TH ST	\$25.00
3512137100	2136-2140 N 17TH ST	\$150.00
3512139100	2202-2204 N 17TH ST	\$150.00
3512140000	2208-2210 N 17TH ST	\$200.00
3512141000	2212-2214 N 17TH ST	\$100.00
3512142000	2218-2220 N 17TH ST	\$100.00

3512143000	2222-2224 N 17TH ST	\$100.00
3512147110	2245-2247 N 17TH ST	\$100.00
3512149110	2235-2237 N 17TH ST	\$100.00
3512150110	2229-2231 N 17TH ST	\$100.00
3512151100	2223-2225 N 17TH ST	\$100.00
3512152110	2219-2221 N 17TH ST	\$100.00
3512154111	2209-2211 N 17TH ST	\$100.00
3512155100	2203-2205 N 17TH ST	\$100.00
3512156000	2143-2145 N 17TH ST	\$100.00
3512158100	2133-2135 N 17TH ST	\$25.00
3512159000	2129-2131 N 17TH ST	\$100.00
3512160000	2125 N 17TH ST	\$25.00
3512161000	2119-2121 N 17TH ST	\$25.00
3512162000	1700-1702 W LLOYD ST	\$100.00
3512163000	1706-1708 W LLOYD ST	\$100.00
3512313000	1432 W FOND DU LAC AV	\$25.00
3512503000	2100-2104 N 12TH ST	\$0.00
3512508000	2124 N 12TH ST	\$100.00
3512520100	1904 N 13TH ST	\$25.00
3512522100	1912 N 13TH ST	\$50.00
3512523100	1918 N 13TH ST	\$100.00
3512525100	1924-1926 N 13TH ST	\$100.00
3512557000	1930-1932 N 14TH ST	\$100.00
3512604000	2236-2238 N 18TH ST	\$100.00
3512605100	2234 N 18TH ST	\$50.00
3512609100	2218 N 18TH ST	\$25.00
3512610000	2214 N 18TH ST	\$100.00
3512611000	2210 N 18TH ST	\$50.00
3512613100	2206-R N 18TH ST	\$50.00
3512617000	2150 N 18TH ST	\$50.00
3512618000	2146 N 18TH ST	\$100.00
3512619000	2142 N 18TH ST	\$50.00
3512622100	2130-A N 18TH ST	\$100.00
3512624000	2122 N 18TH ST	\$25.00
3512625100	2118 N 18TH ST	\$50.00
3512627100	2108-2110 N 18TH ST	\$100.00
3512629110	1726 W LLOYD ST	\$0.00
3512653000	2211 N 18TH ST	\$0.00
3512656000	1901-1903 W MONROE ST	\$100.00
3512657000	1905 W MONROE ST	\$25.00
3512663000	1929 W MONROE ST	\$25.00
3512664000	1935 W MONROE ST	\$50.00
3512665000	1937-1939 W MONROE ST	\$100.00
3512667000	1943-A W MONROE ST	\$25.00
3512679000	2135 N 18TH ST	\$25.00
3512680000	2139-2141 N 18TH ST	\$150.00
3512681000	1801 W MONROE ST	\$100.00
3512682100	1805 W MONROE ST	\$50.00
3512684130	1813 W MONROE ST	\$25.00
3512801000	1811-1817 N 14TH ST	\$100.00

3512802000	1400-1406 W FOND DU LAC AV	\$50.00
3512803000	1408 W FOND DU LAC AV	\$0.00
3512804000	1412-1414 W FOND DU LAC AV	
3512805000	1418-1420 W FOND DU LAC AV	\$25.00
3513215111	1338-1340 W BROWN ST	\$50.00
3513307100	1942 N 18TH ST	\$100.00
3513310100	1934 N 18TH ST	\$50.00
3513311100	1932--A N 18TH ST	\$50.00
3513317100	1910 N 18TH ST	\$50.00
3513318000	1906 N 18TH ST	\$50.00
3513319000	1900-1902 N 18TH ST	\$50.00
3513320100	1716 W VINE ST	\$100.00
3513402100	1950-1958 N 20TH ST	\$600.00
3513403100	1942 N 20TH ST	\$50.00
3513406100	1932-1934 N 20TH ST	\$100.00
3513407000	1928 N 20TH ST	\$50.00
3513408000	1924 N 20TH ST	\$50.00
3513409000	1918 N 20TH ST	\$50.00
3513508000	1744 N 18TH ST	\$100.00
3513509100	1748 N 18TH ST	\$100.00
3513513000	1816 N 18TH ST	\$50.00
3513518000	1832 N 18TH ST	\$100.00
3513522000	1815 W VINE ST	\$50.00
3513524100	1841 N 18TH ST	\$100.00
3513525000	1835-1837 N 18TH ST	\$100.00
3513527111	1827-1829 N 18TH ST	\$100.00
3513531000	1811 N 18TH ST	\$50.00
3513532000	1805-1807 N 18TH ST	\$50.00
3513605110	1947 N 18TH ST	\$50.00
3513608000	1933 N 18TH ST	\$100.00
3513609000	1929 N 18TH ST	\$100.00
3513610000	1923 N 18TH ST	\$50.00
3513611000	1919 N 18TH ST	\$50.00
3513612100	1917 N 18TH ST	\$100.00
3513616100	1901-1903 N 18TH ST	\$100.00
3513617111	1814 W VINE ST	\$50.00
3513622100	1939 N 18TH ST	\$50.00
3513651000	1725 N 18TH ST	\$50.00
3513652000	1731 N 18TH ST	\$50.00
3513653000	1737 N 18TH ST	\$50.00
3513654000	1751 N 18TH ST	\$50.00
3513661100	2115 N 15TH ST	\$50.00
3513671000	1301 W BROWN ST	\$50.00
3513672000	1309 W BROWN ST	\$50.00
3513673000	1317 W BROWN ST	\$50.00
3513681000	2214 N 14TH ST	\$50.00
3513682000	2202 N 14TH ST	\$50.00
3513683000	1336 W GARFIELD AV	\$50.00
3513684000	1330 W GARFIELD AV	\$50.00
3513685000	1324 W GARFIELD AV	\$50.00

3513686000	1316 W GARFIELD AV	\$50.00
3513692000	1816 N 19TH ST	\$50.00
3513701000	1335 W BROWN ST	\$50.00
3513702000	1331 W BROWN ST	\$50.00
3513703000	1325 W BROWN ST	\$50.00
3513711000	1306 W RESERVOIR AV	\$50.00
3513712000	1312 W RESERVOIR AV	\$50.00
3513713000	1318 W RESERVOIR AV	\$50.00
3513722100	1820 N 18TH ST	\$50.00
3513731000	1948 N 19TH ST	\$50.00
3513732000	1942 N 19TH ST	\$50.00
3513741000	1963 N 18TH ST	\$50.00
3513742000	1955 N 18TH ST	\$50.00
3513751000	1739 N 19TH ST	\$50.00
3513752000	1743 N 19TH ST	\$50.00
3513761000	1936 W VINE ST	\$50.00
3513762000	1922 W VINE ST	\$50.00
3513771000	1935 W VINE ST	\$50.00
3513772000	1921 W VINE ST	\$50.00
3513781000	1530 W FOND DU LAC AV	\$50.00
3513782000	1534 W FOND DU LAC AV	\$50.00
3513791000	1808 N 20TH ST	\$50.00
3513792000	1744 N 20TH ST	\$50.00
3513802100	1350 W RESERVOIR AV	\$50.00
3513821000	2018 N 16TH ST	\$50.00
3513822000	2022 N 16TH ST	\$50.00
3513831000	1926-1928 N 18TH ST	\$50.00
3513832000	1920 N 18TH ST	\$50.00
3513841000	1801 N 17TH ST	\$50.00
3513842000	1751 N 17TH ST	\$50.00
3513851000	1720 N 18TH ST	\$50.00
3513852000	1726 N 18TH ST	\$50.00
3513853000	1730 N 18TH ST	\$50.00
3513854000	1738 N 18TH ST	\$50.00
3513861100	1830 N 14TH ST	\$50.00
3513871000	1729 W BROWN ST	\$50.00
3513872000	1723 W BROWN ST	\$50.00
3513873000	1717 W BROWN ST	\$50.00
3513874000	1711 W BROWN ST	\$50.00
3513891000	1955 N 17TH ST	\$50.00
3513892000	1945 N 17TH ST	\$50.00
3513893000	1935 N 17TH ST	\$50.00
3513894000	1925 N 17TH ST	\$50.00
3513941000	1820 N 19TH ST	\$50.00
3513942100	1826 N 19TH ST	\$50.00
3513951100	1804 N 19TH ST	\$50.00
3513952000	1810 N 19TH ST	\$50.00
3513961000	1840 N 18TH ST	\$50.00
3513962000	1834 N 18TH ST	\$50.00
3513971000	1910 N 19TH ST	\$50.00

3513972000	1904 N 19TH ST	\$50.00
3513981110	1809 N 19TH ST	\$50.00
3513985100	1951 N 19TH ST	\$50.00
3513995000	1844 N 14TH ST	\$50.00
3514001000	2005 N 15TH ST	\$50.00
3514002000	1961 N 15TH ST	\$50.00
3514005000	1806 N 18TH ST	\$50.00
3514011000	1719 N 18TH ST	\$50.00
3514025000	1335 W LLOYD ST	\$50.00
3514027000	1329 W LLOYD ST	\$50.00
3514028000	1328 W HARMON ST	\$50.00
3514039000	2024 N 13TH ST	\$50.00
3514041000	2016 N 13TH ST	\$25.00
3514046000	1355 W HARMON ST	\$50.00
3514047000	1337 W HARMON ST	\$50.00
3514048000	1331 W HARMON ST	\$50.00
3514091000	1821 N 18TH ST	\$25.00
3514092000	1815 N 18TH ST	\$25.00
3515001000	1925 W MONROE ST	\$0.00
3515011000	1919-1935 W NORTH AV	
3515031000	1938 N 19TH ST	\$50.00
3519995100	1712-1716 W LLOYD ST	\$25.00
3519995200	1712-R W LLOYD ST	\$25.00
3520001000	2143-2157 N 12TH ST	\$100.00
3520730111	1815 N 11TH ST	\$50.00
3520764100	1869-1871 N 12TH ST	\$50.00
3520766100	1863-A N 12TH ST	\$100.00
3520768100	1853-A-B N 12TH ST	\$100.00
3520771100	1841-1843 N 12TH ST	\$100.00
3520781100	1801-1803 N 12TH ST	\$0.00
3520782000	1212-1214 W VINE ST	\$200.00
3520787110	1917-1923 N 12TH ST	\$0.00
3521771000	1725 N 12TH ST	\$50.00
3521780111	1300 W FOND DU LAC AV	\$0.00
3521804100	1937 N 14TH ST	\$50.00
3521806100	1925 N 14TH ST	\$50.00
3521809120	1915 N 14TH ST	\$50.00
3521810000	1911 N 14TH ST	\$50.00
3521820100	1841 N 14TH ST	\$200.00
3521827000	1932 N 15TH ST	\$50.00
3521828000	1938 N 15TH ST	\$50.00
3521829100	1942 N 15TH ST	\$50.00
3521831000	1435 W BROWN ST, Unit 903	\$200.00
3521832000	1425-1427 W BROWN ST	\$100.00
3521859110	1512 W FOND DU LAC AV	\$50.00
3521861100	1522 W FOND DU LAC AV	\$50.00
3521861210	1939 N 15TH ST	\$50.00
3521863111	1947 N 15TH ST	\$50.00
3521867110	1540-1542 W FOND DU LAC AV	\$600.00
3521871100	1959 N 15TH ST	\$50.00

3521876100	2028-2030 N 16TH ST	\$150.00
3521879100	2009 N 15TH ST	\$50.00
3521902111	1510 W LLOYD ST	\$50.00
3521904000	1560 W LLOYD ST	\$50.00
3521905000	1520 W LLOYD ST	\$50.00
3521907000	2106-2108 N 16TH ST	\$25.00
3521914000	2126-2132 N 16TH ST	\$200.00
3521916112	2122 N 16TH ST	\$50.00
3521917110	2125-2131 N 15TH ST	\$100.00
3521921000	2140-2142 N 16TH ST	\$200.00
3521922100	2201-2203 N 15TH ST	\$100.00
3521923100	2205 N 15TH ST	\$50.00
3521925100	2211-2213 N 15TH ST	\$100.00
3521927100	2204 N 16TH ST	\$50.00
3521928110	2208-2210 N 16TH ST	\$100.00
3521931000	2222-2224 N 16TH ST	\$100.00
3521932100	2215-2217 N 15TH ST	\$100.00
3521936000	2237-2239 N 15TH ST	\$100.00
3521937000	2233 N 15TH ST	\$50.00
3521939000	2232 N 16TH ST	\$50.00
3521940000	2236 N 16TH ST	\$100.00
3521944100	2243 N 15TH ST	\$50.00
3521957000	2259-2261 N 14TH ST	\$100.00
3521958100	2259-A N 14TH ST	\$50.00
3521962000	2256 N 15TH ST	\$100.00
3521968110	2250 N 15TH ST	\$50.00
3521972000	2231-A N 14TH ST	\$100.00
3521974100	2234-2236 N 15TH ST	\$100.00
3521976100	2228 N 15TH ST	\$50.00
3521993000	2138 N 15TH ST	\$100.00
3521995000	2133-2135 N 14TH ST	\$100.00
3521996000	2127 N 14TH ST	\$50.00
3521997000	2125 N 14TH ST	\$100.00
3521998000	2121 N 14TH ST	\$100.00
3521999111	2117 N 14TH ST	\$50.00
3522005100	2106 N 15TH ST	\$50.00
3522006000	2106-A N 15TH ST	\$50.00
3522007000	2112-2114 N 15TH ST	\$150.00
3522008100	2118-2120 N 15TH ST	\$100.00
3522010000	2132 N 15TH ST	\$50.00
3522017000	2235 N TEUTONIA AV	\$25.00
3522023000	1234-1236 W GARFIELD AV	\$150.00
3522024000	1240--A W GARFIELD AV	\$25.00
3522026100	1304 W GARFIELD AV	\$50.00
3522027000	1308 W GARFIELD AV	\$100.00
3522028000	1312 W GARFIELD AV	\$25.00
3522037000	2210 N 14TH ST	\$50.00
3522039000	2222-2224 N 14TH ST	\$100.00
3522040000	2218 N 14TH ST	\$25.00
3522041000	2234 N 14TH ST	\$25.00

3522051100	2249 N 13TH ST	\$25.00
3522053000	2233-2235 N 13TH ST	\$25.00
3522054000	2229 N 13TH ST	\$25.00
3522059000	2220-2222 N TEUTONIA AV	\$50.00
3522061000	2228-2230 N TEUTONIA AV	\$100.00
3522072000	2233-2235 N 11TH ST	\$100.00
3522073000	2231 N 11TH ST	\$100.00
3522074000	2225-2227 N 11TH ST	\$100.00
3522075100	1100 W GARFIELD AV	\$0.00
3522084110	2212 N 12TH ST	\$0.00
3522101100	905-915 W NORTH AV	\$0.00
3522105111	2225 N LINDSAY ST	\$50.00
3522118110	2207 N LINDSAY ST	\$50.00
3522121100	2222 N 10TH ST	\$50.00
3522122000	2226 N 10TH ST	\$25.00
3522123000	2230 N 10TH ST	\$25.00
3522124000	2234 N 10TH ST	\$25.00
3522125000	2238 N 10TH ST	\$25.00
3522156000	2151 N LINDSAY ST	\$50.00
3522157100	2149 N LINDSAY ST	\$25.00
3522158110	2145-2147 N LINDSAY ST	\$50.00
3522178100	2116 N 11TH ST	\$100.00
3522179100	2120 N 11TH ST	\$100.00
3522180110	2124-2126 N 11TH ST	\$100.00
3522182000	2134 N 11TH ST	\$25.00
3522183100	2136-2138 N 11TH ST	\$100.00
3522188100	1103 W GARFIELD AV	\$50.00
3522193100	2137-2139 N 11TH ST	\$100.00
3522194100	2133 N 11TH ST	\$50.00
3522196100	2123 N 11TH ST	\$200.00
3522197000	2117 N 11TH ST	\$100.00
3522198000	2113 N 11TH ST	\$50.00
3522200100	2113-B N 11TH ST	\$50.00
3522201000	2109 N 11TH ST	\$100.00
3522203000	1110 W LLOYD ST	\$100.00
3522204000	1116 W LLOYD ST	\$100.00
3522601110	600 W WALNUT ST	
3522601200	1747 N 6TH ST	\$0.00
3522701000	1105 W LLOYD ST	\$50.00
3522702000	1115 W LLOYD ST	\$50.00
3522703000	1125 W LLOYD ST	\$50.00
3522704000	1135 W LLOYD ST	\$50.00
3522705100	2034 N 12TH ST	\$50.00
3522707100	2020 N 12TH ST	\$50.00
3522708000	1136 W BROWN ST	\$50.00
3522709000	1126 W BROWN ST	\$50.00
3522710000	1116 W BROWN ST	\$50.00
3522711000	1104 W BROWN ST	\$50.00
3522712000	2015 N 11TH ST	\$50.00
3522713000	2025 N 11TH ST	\$50.00

3522714000	2035 N 11TH ST	\$50.00
3522721000	2210 N 15TH ST	\$50.00
3522722000	2216 N 15TH ST	\$50.00
3522723000	2222 N 15TH ST	\$50.00
3522731000	2209 N 14TH ST	\$50.00
3522732000	2215 N 14TH ST	\$50.00
3522733000	2221 N 14TH ST	\$50.00
3522734000	2227 N 14TH ST	\$50.00
3522741000	1115 W GARFIELD AV	\$50.00
3522751000	2152 N 11TH ST	\$50.00
3522752000	2146 N 11TH ST	\$50.00
3522761000	1928 N 15TH ST	\$50.00
3522762000	1920 N 15TH ST	\$50.00
3522763000	1916 N 15TH ST	\$50.00
3522771000	2135 N LINDSAY ST	\$50.00
3522781000	2139 N 14TH ST	\$50.00
3522782000	2149 N 14TH ST	\$50.00
3522783000	2201 N 14TH ST	\$50.00
3522811000	2229 N 15TH ST	\$50.00
3522812000	2221 N 15TH ST	\$50.00
3522821000	1851 N 14TH ST	\$50.00
3522822000	1901 N 14TH ST	\$50.00
3522823100	1905 N 14TH ST	\$50.00
3522841000	2130 N 12TH ST	\$50.00
3522842000	2136 N 12TH ST	\$50.00
3522843000	2140 N 12TH ST	\$50.00
3522861100	2114 N 16TH ST	\$50.00
3522871100	2242-2246 N 16TH ST	\$25.00
3522875000	2142 N 15TH ST	\$50.00
3522876000	2206 N 15TH ST	\$50.00
3522941000	1748 N 13TH ST	\$0.00
3522951000	1819 N 12TH ST	\$50.00
3522952000	1815 N 12TH ST	\$25.00
3610975110	1130 W WALNUT ST	\$0.00
3610984110	1210-1218 W WALNUT ST	
3620201000	1656 N MAYFLOWER CT	\$50.00
3620202000	1654 N MAYFLOWER CT	\$50.00
3620203000	1652 N MAYFLOWER CT	\$50.00
3620204000	1650 N MAYFLOWER CT	\$50.00
3620205000	1648 N MAYFLOWER CT	\$50.00
3620206000	1646 N MAYFLOWER CT	\$50.00
3620207000	1644 N MAYFLOWER CT	\$50.00
3620208000	1642 N MAYFLOWER CT	\$50.00
3620209000	1640 N MAYFLOWER CT	\$50.00
3620210000	1638 N MAYFLOWER CT	\$50.00
3620211000	1636 N MAYFLOWER CT	\$50.00
3620212000	1634 N MAYFLOWER CT	\$50.00
3620214000	1630 N MAYFLOWER CT	\$50.00
3620215000	1628 N MAYFLOWER CT	\$50.00
3620216000	1626 N MAYFLOWER CT	\$50.00

3620217000	1624 N MAYFLOWER CT	\$50.00
3620218000	1622 N MAYFLOWER CT	\$50.00
3620219000	1620 N MAYFLOWER CT	\$50.00
3620220000	1618 N MAYFLOWER CT	\$50.00
3620237000	1617 N MAYFLOWER CT	\$50.00
3620238000	1619 N MAYFLOWER CT	\$50.00
3620239000	1621 N MAYFLOWER CT	\$50.00
3620240000	1623 N MAYFLOWER CT	\$50.00
3620241000	1625 N MAYFLOWER CT	\$50.00
3620242000	1627 N MAYFLOWER CT	\$50.00
3620243000	1629 N MAYFLOWER CT	\$50.00
3620244000	1631 N MAYFLOWER CT	\$50.00
3620245000	1633 N MAYFLOWER CT	\$50.00
3620246000	1635 N MAYFLOWER CT	\$50.00
3620247000	1637 N MAYFLOWER CT	\$50.00
3620248000	1639 N MAYFLOWER CT	\$50.00
3620249000	1641 N MAYFLOWER CT	\$50.00
3620250000	1643 N MAYFLOWER CT	\$50.00
3620251000	1645 N MAYFLOWER CT	\$50.00
3620252000	1647 N MAYFLOWER CT	\$50.00
3620253000	1649 N MAYFLOWER CT	\$50.00
3620254000	1651 N MAYFLOWER CT	\$50.00
3620255000	1653 N MAYFLOWER CT	\$50.00
3620256000	1655 N MAYFLOWER CT	\$50.00
3620257000	1658 N MAYFLOWER CT	\$25.00
3620258000	1618-ADJ N MAYFLOWER CT	\$25.00
3620404000	1602-1658 N 10TH ST	\$7,450.00
3630046100	1643 N 15TH ST	\$50.00
3630703000	1608-1610 W WALNUT ST	\$150.00
3630705100	1614-1616 W WALNUT ST	\$50.00
3630719100	1730-1734 W WALNUT ST	\$25.00
3630725000	1814-1816 W WALNUT ST	\$25.00
3630726000	1820-1822 W WALNUT ST	\$25.00
3630729100	1834 W WALNUT ST	\$0.00
3630733000	1910-1912 W WALNUT ST	
3630744111	1644 N 20TH ST	\$50.00
3630750100	1637-1639 N 19TH ST	\$100.00
3633111000	1645-1647 N 18TH ST	\$100.00
3633112000	1644 N 19TH ST	\$100.00
3633121000	1645 N 17TH ST	\$100.00
3633122000	1646 N 18TH ST	\$100.00
3633251000	1647 N 16TH ST	\$50.00
3633260000	1646 N 17TH ST	\$50.00
3633323100	1802 W WALNUT ST	\$100.00
3643216000	2004 W WALNUT ST	\$25.00

APPENDIX D

Proposed Operating Budget 2024

APENDIX D– LINDSAY HEIGHTS NID BUDGET 2025

REVENUE

NID 2025 Assessment \$144,150.00

*Based on parcels in the area

Total Projected 2025 Revenue \$144,150.00

EXPENSES

Consultants PT/LT \$25,000.00

Community Engagement (Finance Committee Oversees)
(Events, Block Parties, holiday lighting) \$ 5,000.00

Public Safety Committee \$ 5,000.00

Environmental Energy Research Committee \$ 5,000.00

Administrative (Accounting, Audit,
Insurance, rent, elections) \$26,929.00

Home Repair Grant Program \$77,221.00

NOTE: The Lindsay Heights NID 12 Board member are required annual to seek funding from other sources for programing, The board reserves the right to reallocate funds between initiatives in the case of unforeseen circumstances

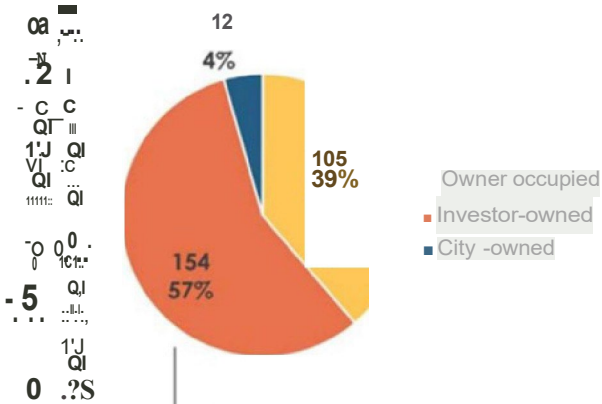
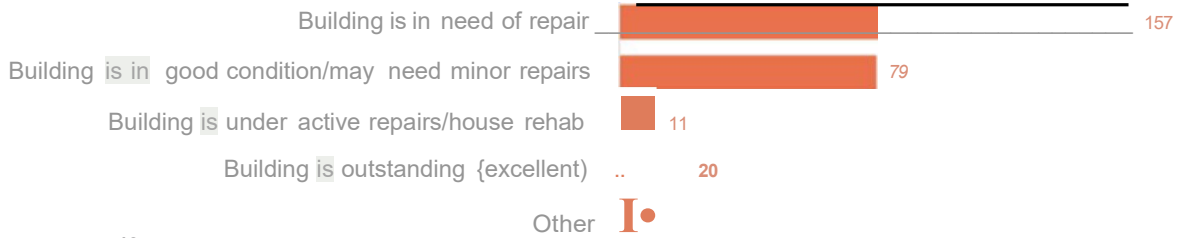
APPENDIX E

2022 Milwaukee Housing Conditions Report - RON Coalition

Lindsay Heights neighborhood

Total Properties Surveyed	Vacant Lots	Residential & Mixed Use	In Need of Repair	Multiple Major Repairs
326	46	271	157 (57.9%)	80 (29.5%)

Building Condition, Residential and Mixed-Use Properties (n=271)



Of all **105** owner-occupied properties, **24.7%** need multiple major repairs.

Of all **154** investor-owned properties, **31.8%** need multiple major repairs.

Of all 12 city-owned properties, **41.6%** need multiple major repairs.

22 (8.1%) Of all residential and mixed use properties are owned by an out-of-state investor.



20 (7.4%) residential and mixed use buildings surveyed are boarded up.

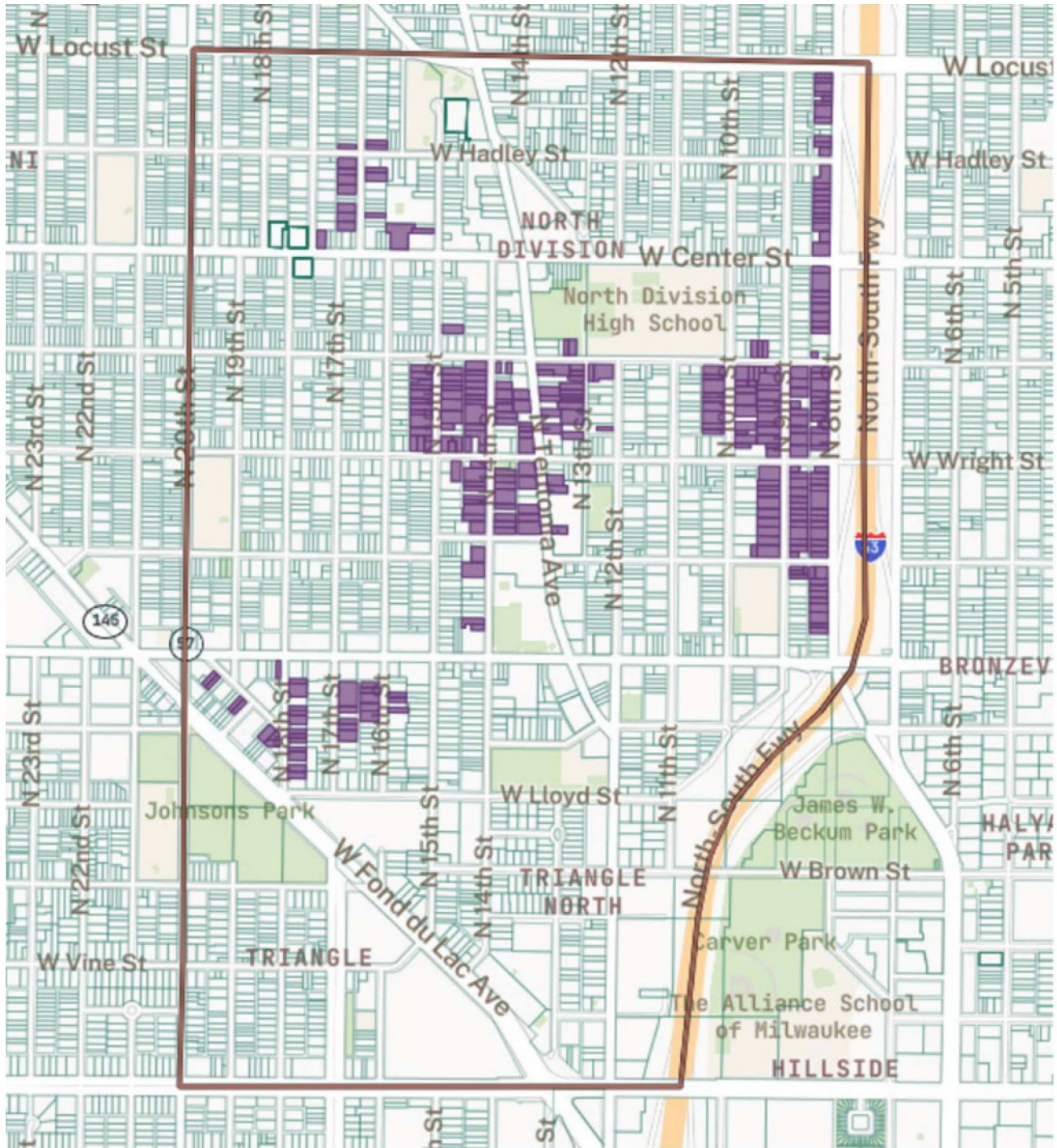


81 properties are at increased risk for lead exposure (built before 1979 and needed major point repair).

Residential and Mixed Use Properties Needing Multiple Repairs By Ownership

	Multiple (two or more) major repairs needed							Multiple major repairs needed AND tax delinquent				
	Total #	Owner Occupied #	Owner Occupied %	Investor-owned #	Investor-owned %	City-owned #	City-owned %	Total #	Owner Occupied #	Owner Occupied %	Investor-owned #	Investor-owned %
RON Coalition	2,486	766	31%	1,595	64%	125	5%	557	175	31%	382	69%
Lindsay Heights	80	26	33%	49	61%	5	6%	30	11	37%	19	63%

Lindsay Heights Survey Area



Properties surveyed are highlighted in purple. Image: REGRID platform